

SIDE STRIP OF KALINA KURLA ROAD

AIR HADHA ROAD



Old Vaf Road

Vaf Road

SIDE STRIP OF CST ROAD

↓
↓
(Not to Scale)

DY. Babasaheb
Ambedkar Chowk

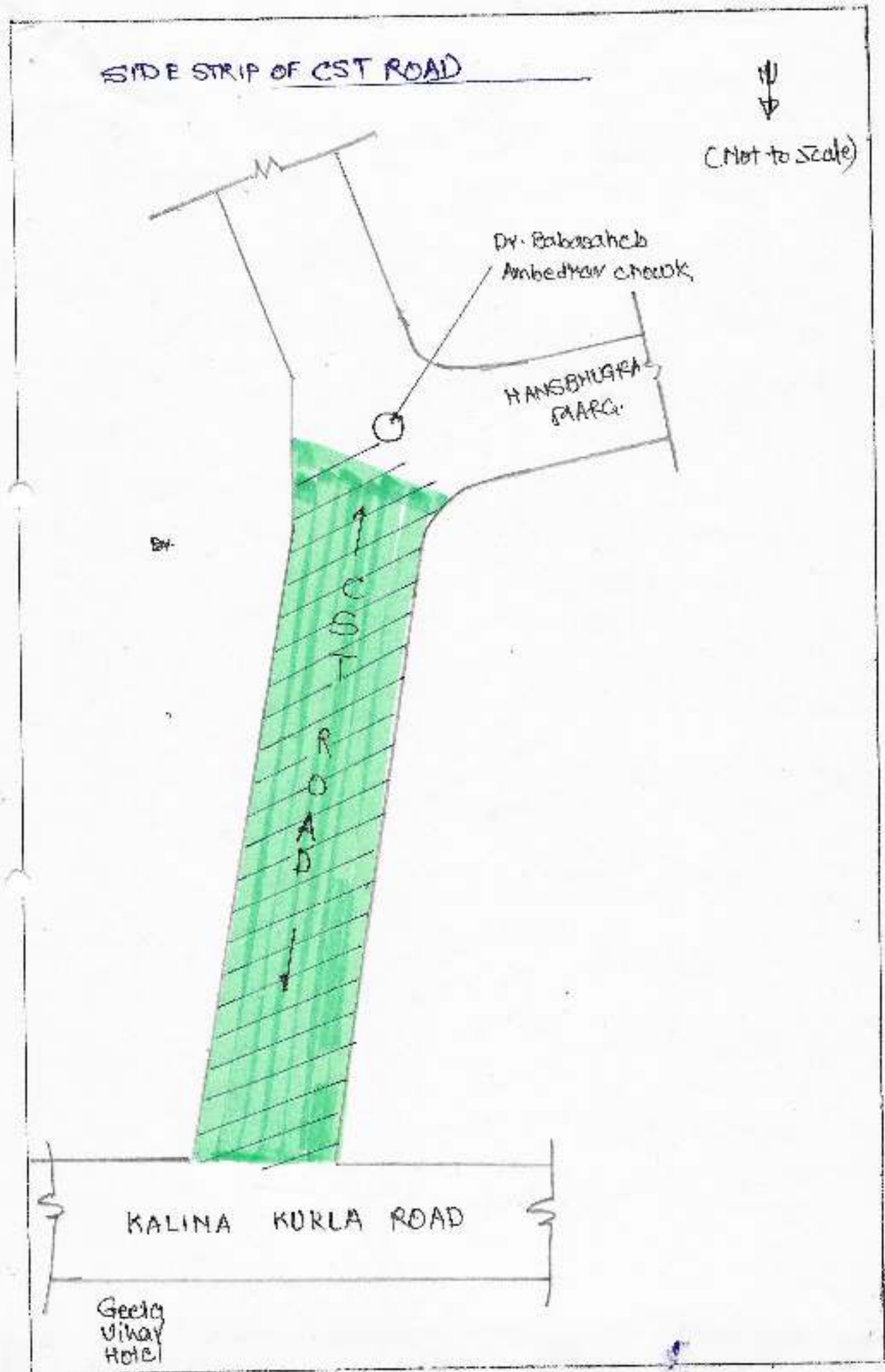
HANSBHUGTA
MARG.

B+

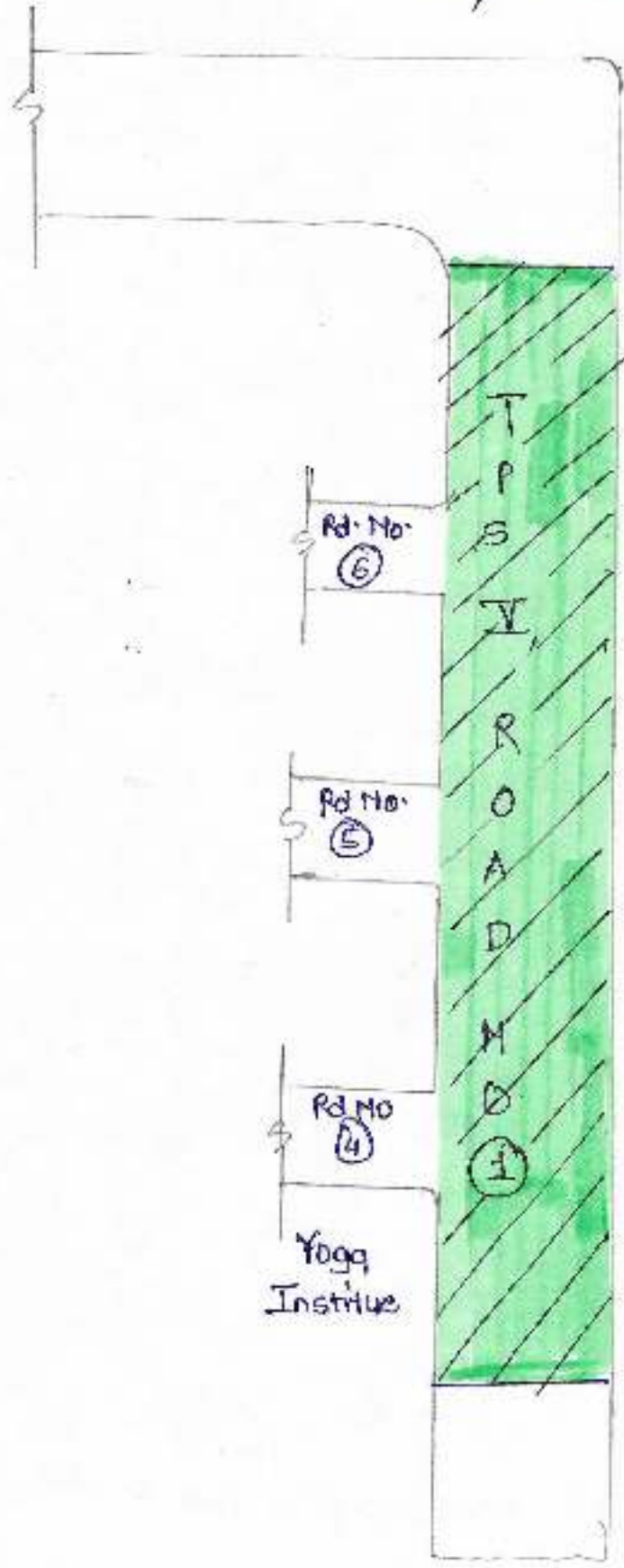

↑
↓
R
O
A
D

KALINA KURLA ROAD

Geeta
Vihar
Hotel



SIDE STRIP OF TPS II, Rd No. ①



Santacruz
Railway station
(Ticket Counter)

VAKOLA PIPELINE ROAD

Way to
Gardens
↑

Pumping
Station

(Not to scale)

DATTA MANDIR MARG

NEHRU ROAD

V
A
K
O
L
A

St Anthony's
Mang.

Swami Mahong
X. Rd.

P
I
P
E
L
I
N
E

Suresh
Shah

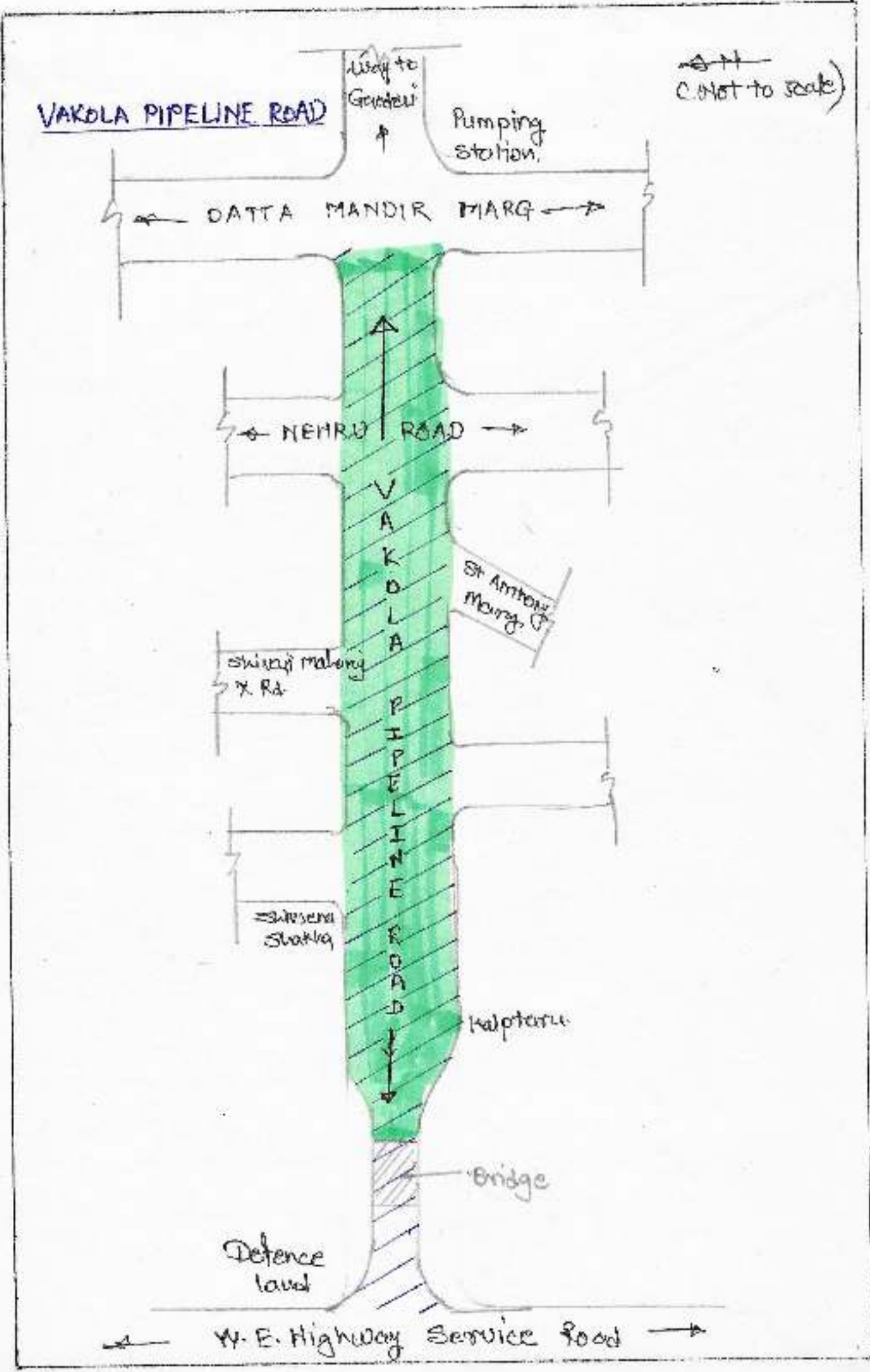
R
O
A
D

Kalptaru

Bridge

Defence
land

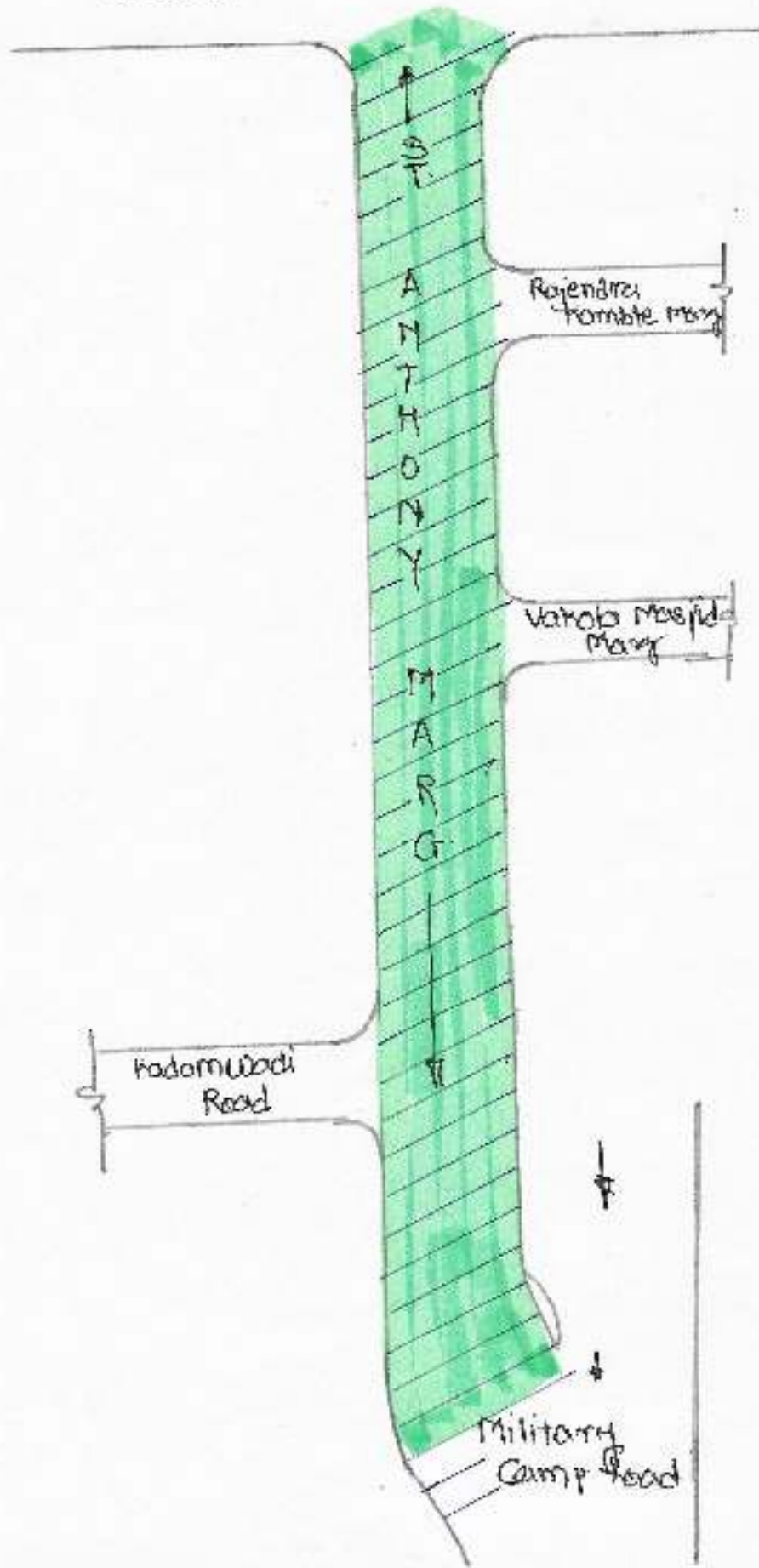
W. E. Highway Service Road



ST. ANTHONY ROAD

N
→ (Not to scale)

VAKOLA PIPELINE ROAD



Rajendra Karmate Marg

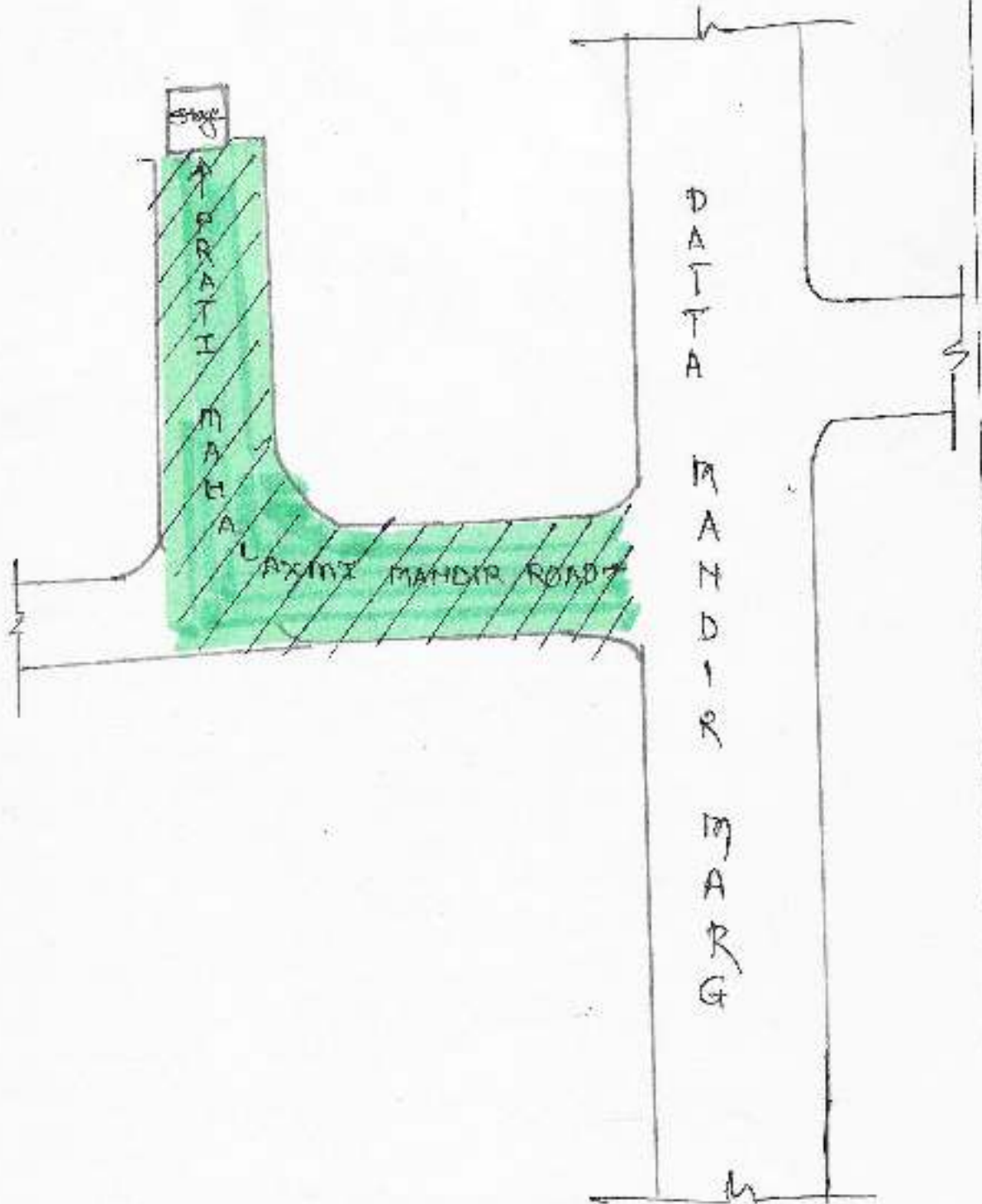
Vakola Masjid Marg

Kadamwadi Road

Military Camp Road


MAHALAXMI MANDIR ROAD

N →
(Not to scale)



Rajendra Kumbhar Marg

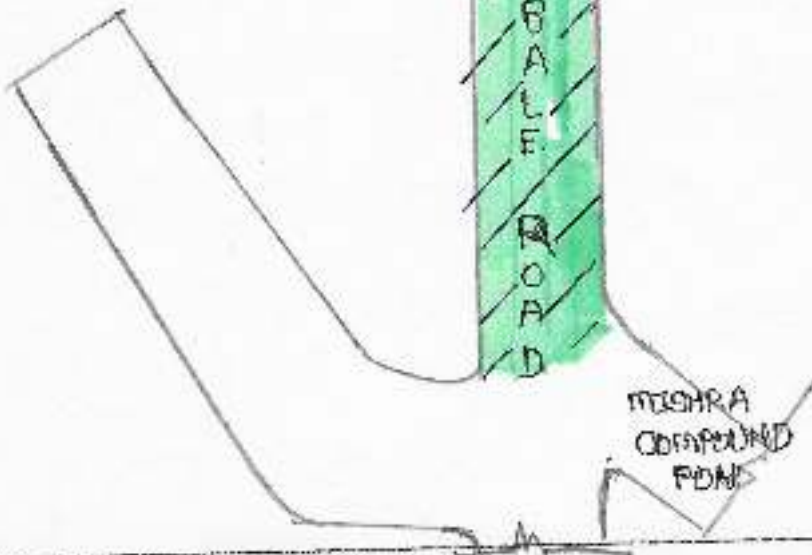
↑ N
(Not to scale)



R
A
J
E
N
D
R
A


K
U
M
B
H
A
R
M
A
R
G

Advani
Society
Road



MISHRA
Compound
Road

OFF CHURCH ROAD (St. Mary Road)



↑
N
Not to scale

← CHURCH ROAD →

Our lady of
Egyp^{AN}

↖ N
C/Met to school

CHETNA COLLEGE ROAD

J L SHIRSEKAR MARG

CH
E
T
A
N
A

C
O
L
L
E
G
E

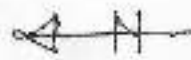
R
O
A
D

CHETNA
College.

HANUMAN
Temple

R K P MARG

NEW ENGLISH SCHOOL ROAD

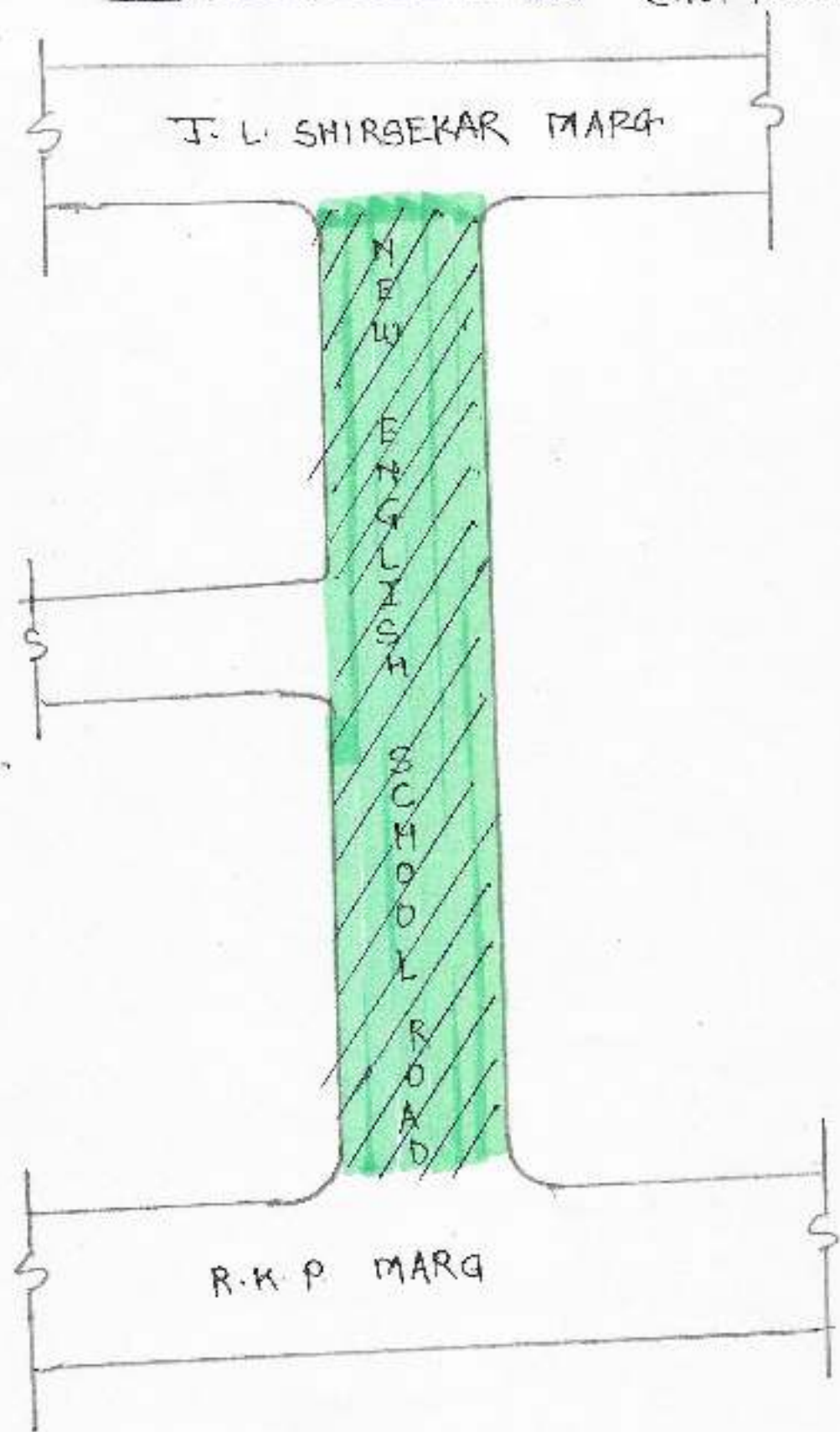


(NOT TO SCALE)

J. L. SHIRSEKAR MARG

NEW ENGLISH SCHOOL ROAD

R. K. P. MARG

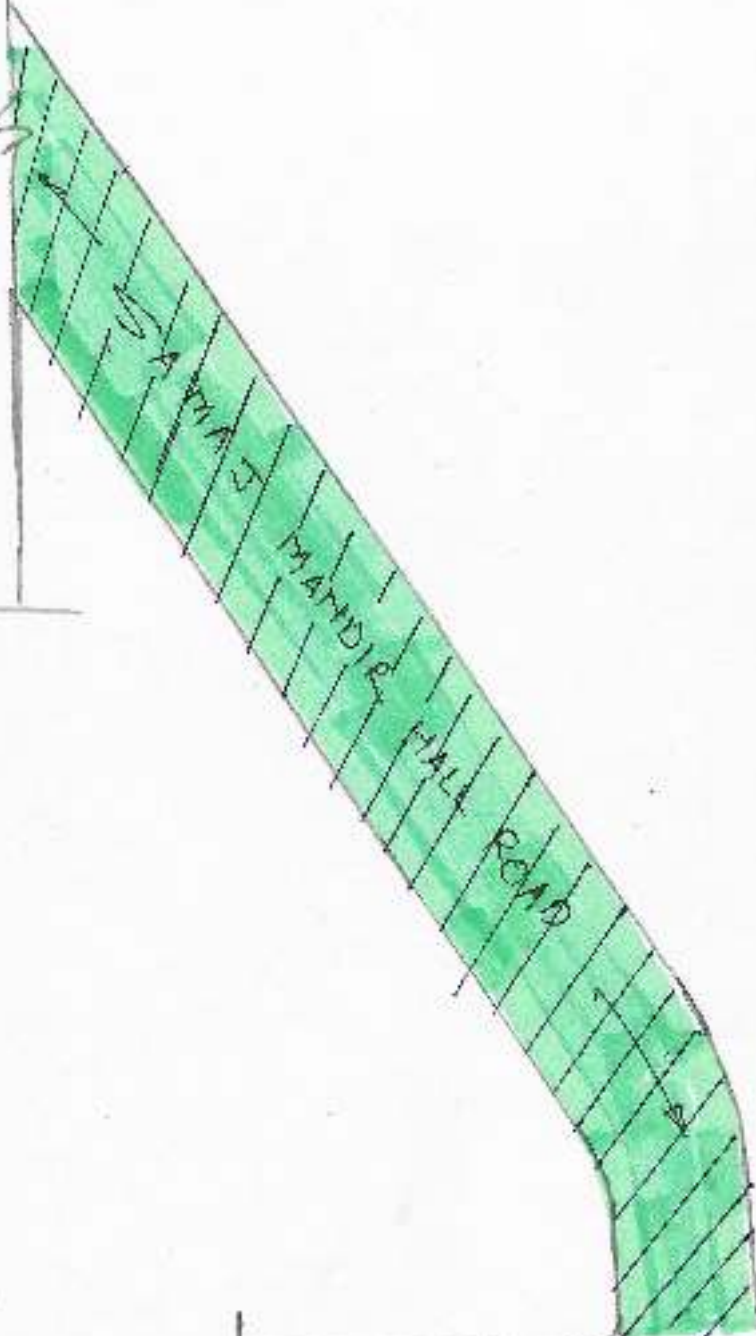


SAMAJ MANDIR HALL MARG



(Not to scale)

J.
C.
S.
H.
I.
R.
S.
E.
K.
A.
R.
M.
A.
R.
G.



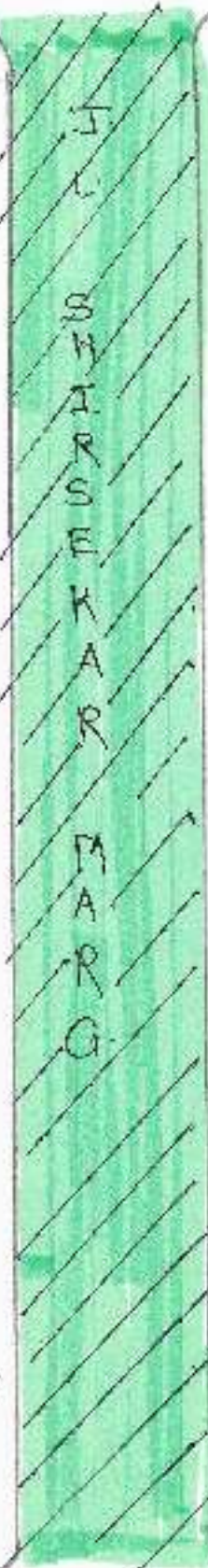
S.D. MANDIR MARG

S. D. MANDIR MARG

N
↓
(Not to scale)

⊕

J. L. SHIRSEKAR MARG



Bldg No
8.

Bldg No
9

ROAD TOWARD
ASCEND HMT. SCHOOL

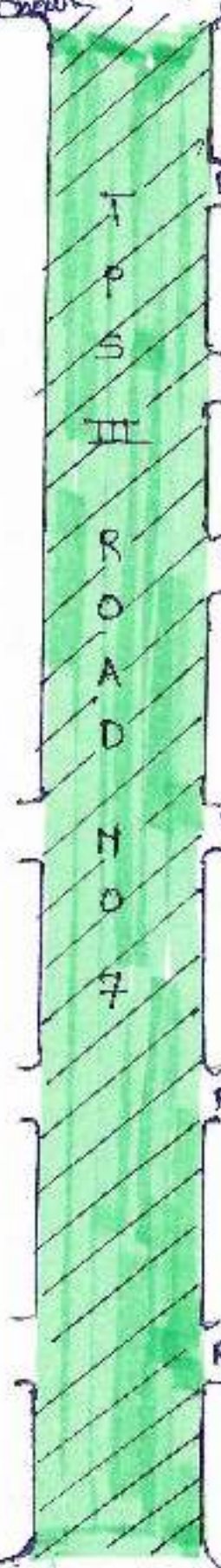
KANAKYA PACE

SIDE STRIP OF
TPS III, ROAD NO 7

Veer Abdul
Hakeem Chack

Way to
Kishor Suburb

N
↓
(Not to scale)



Rd NO 1

Rd NO 2

Rd NO 3

Rd NO 4

Rd NO 5

Rd NO 6

Way to
NE Highway

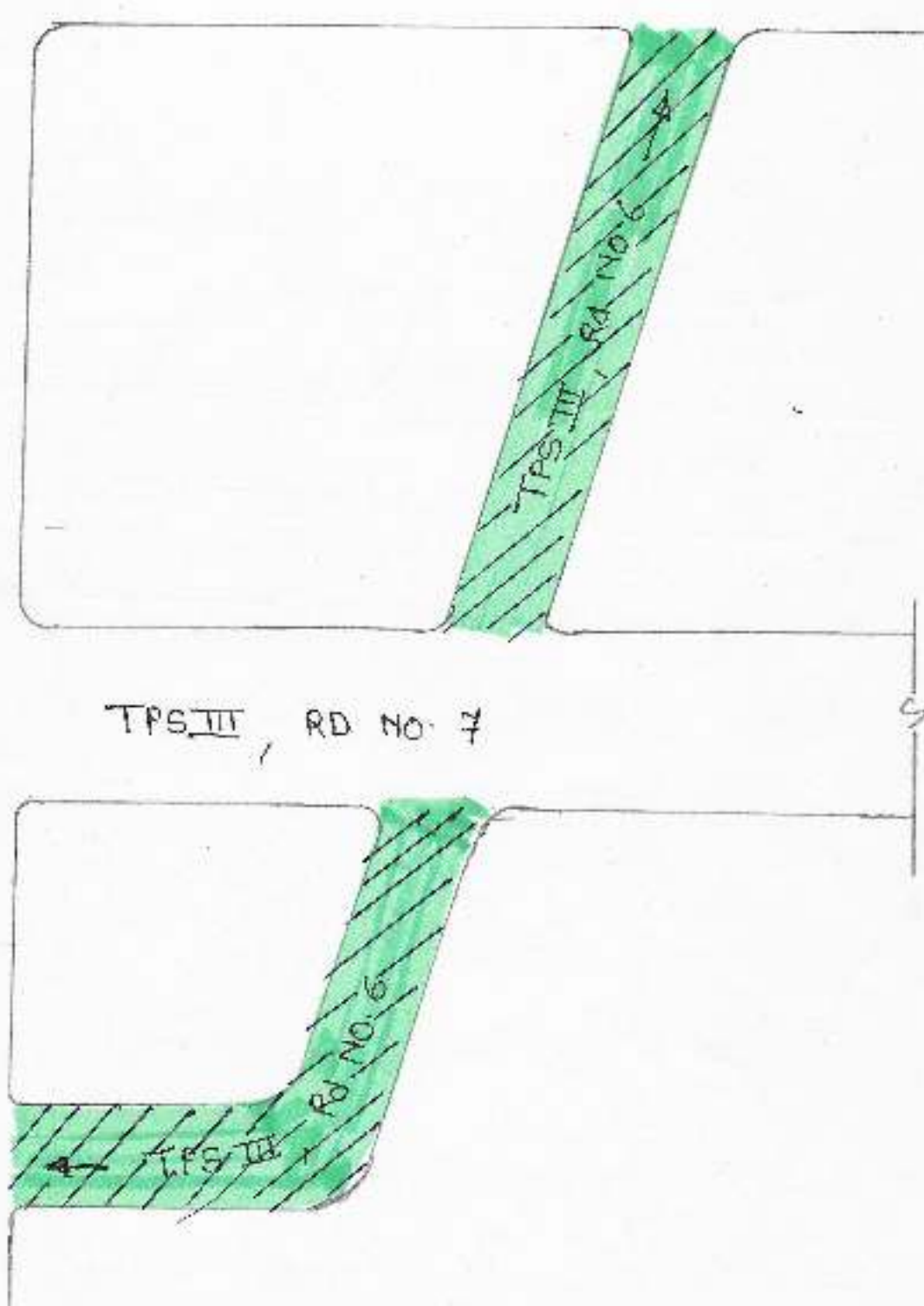
NEHRU ROAD

Way to
Santacruz sth

TPS III, Rd NO. 6

TPS III, Rd NO. 11

N
↑
Z
E
F
I
R
G
R
O
A
D
↓
4



TPS III, Rd No (4)

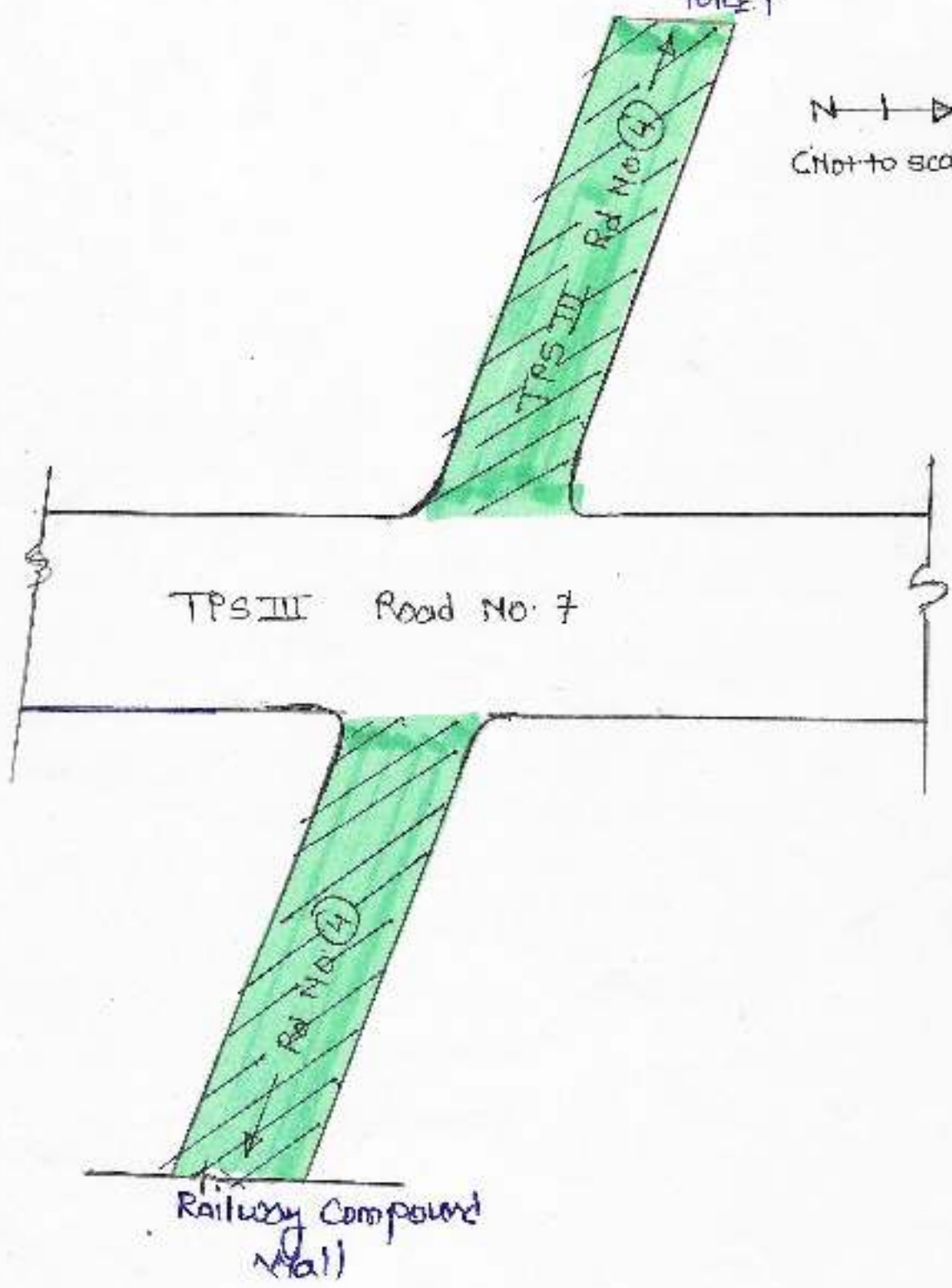
Slum Pocket

BMC
TOILET

N →
(Not to scale)

TPS III Road No. 7

Railway Compound
(Wall)



TPS V, ROAD NO (11)

← NEHRU ROAD →



(Not to scale)

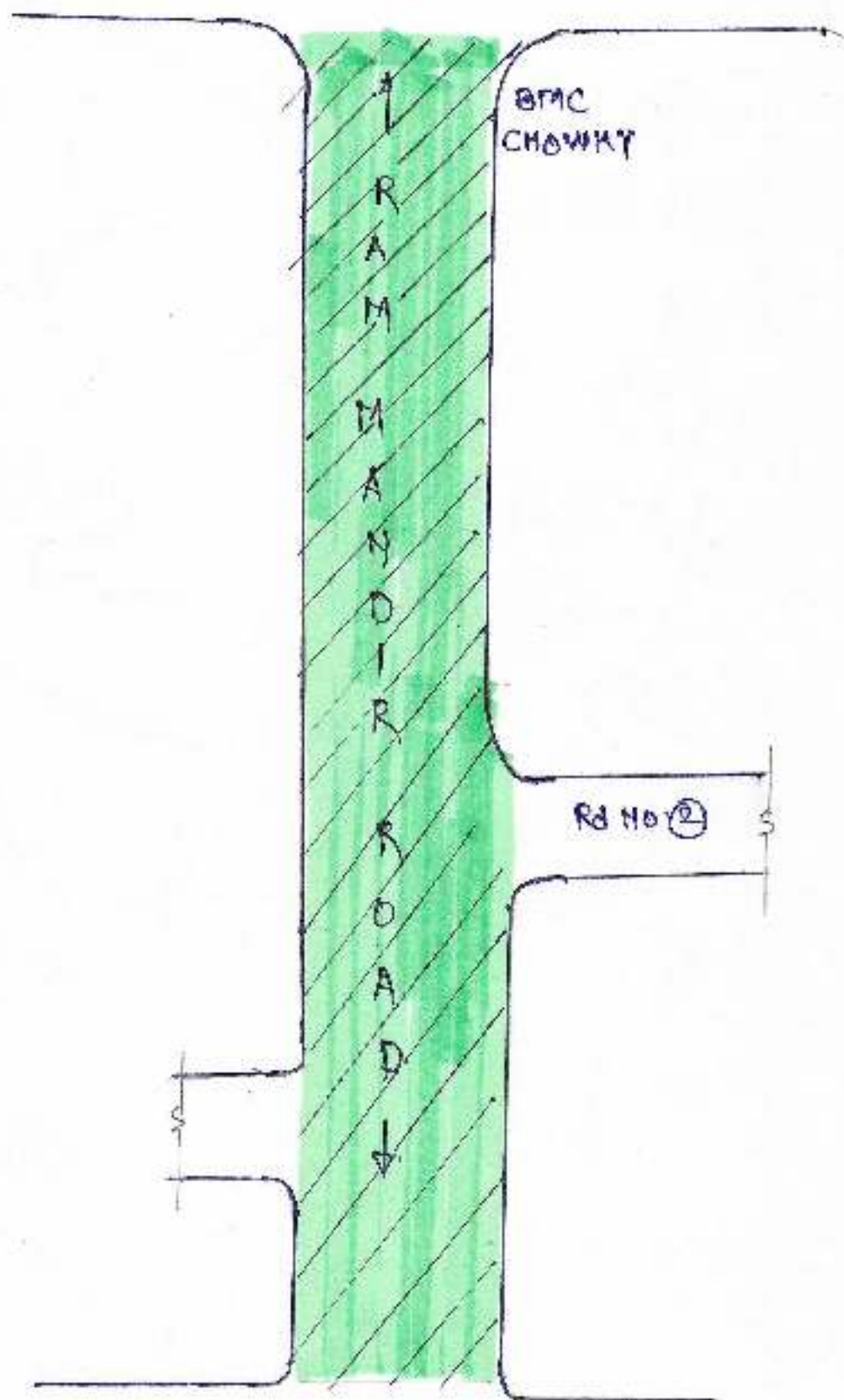
S
E
R
V
I
C
E
R
O
A
D

↑
T
P
S
V
R
O
A
D
N
O.
11
↓

TPS V, ROAD NO (3)

SIDE STRIP OF RAM MANDIR ROAD

SERVICE ROAD



KHERWADI ROAD

KHAR PIPELINE ROAD

→ N
(Not to scale)

← Service Road →

Sibabga Road

K
H
A
R
P
I
P
E
L
I
N
E
R
O
A
D

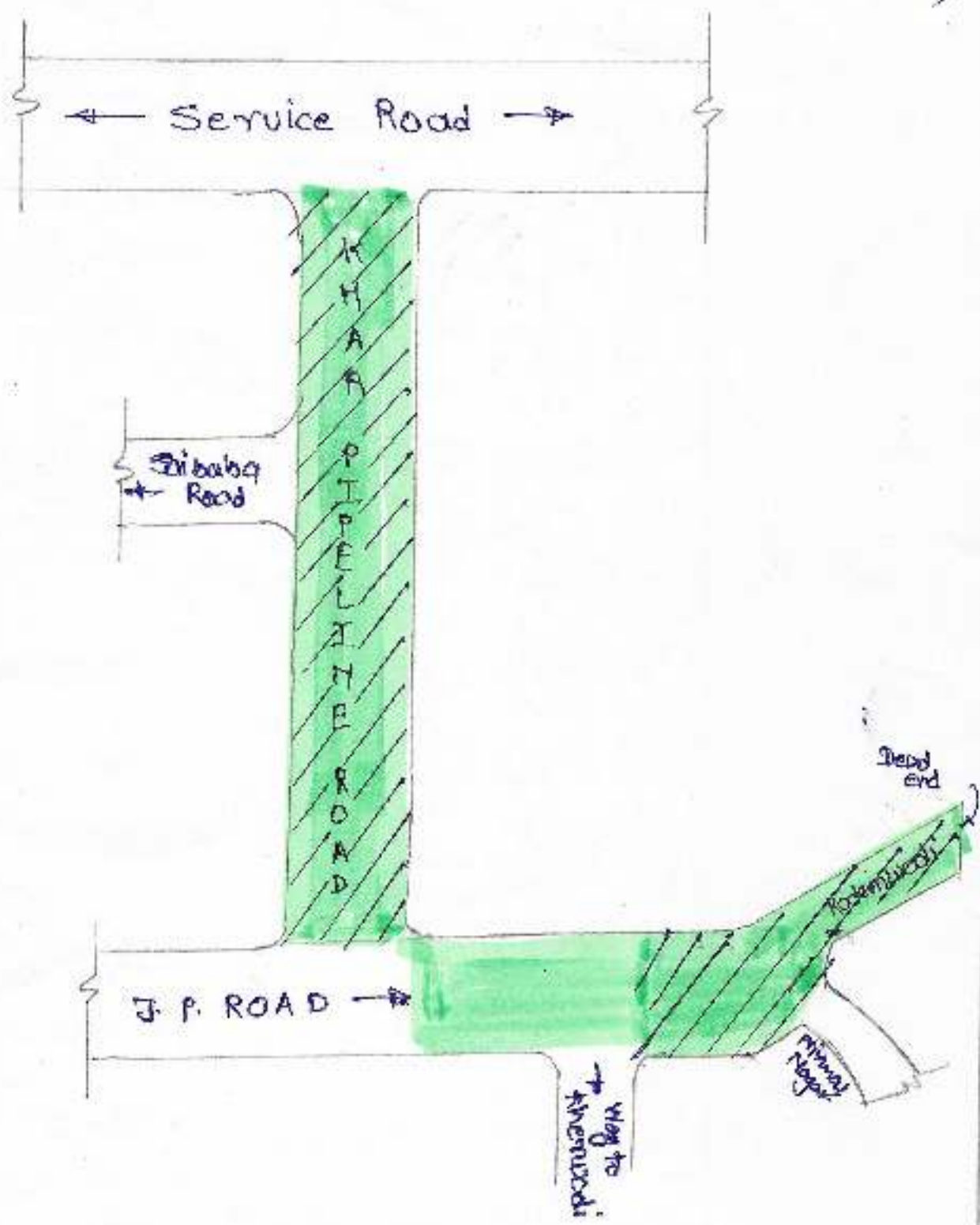
J. P. ROAD →

Dead end

Kodamuvadi

Way to
Khemuvadi

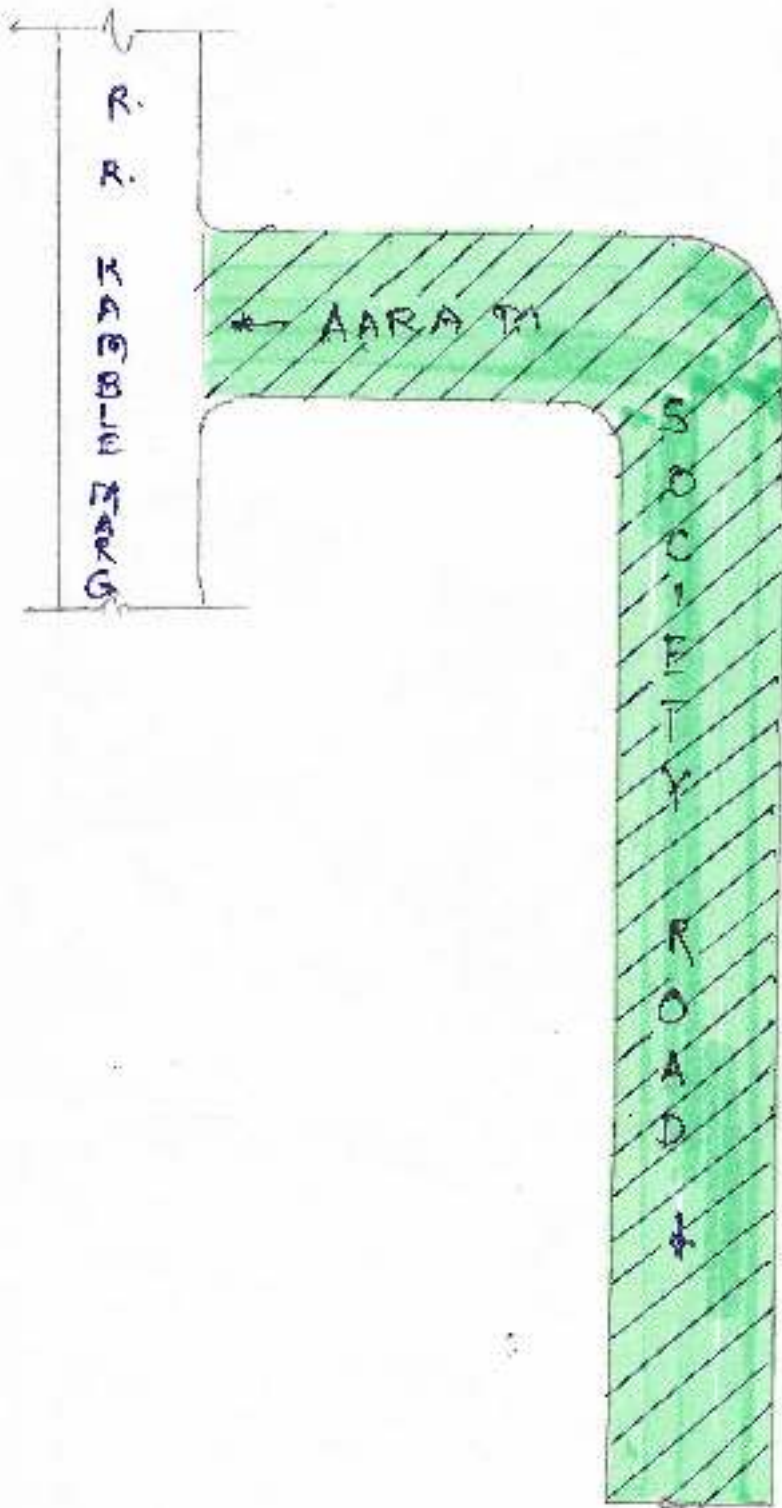
Mimud Nagar



AARAM SOCIETY ROAD



(Not to scale)



School Gate

MILITARY CAMP ROAD

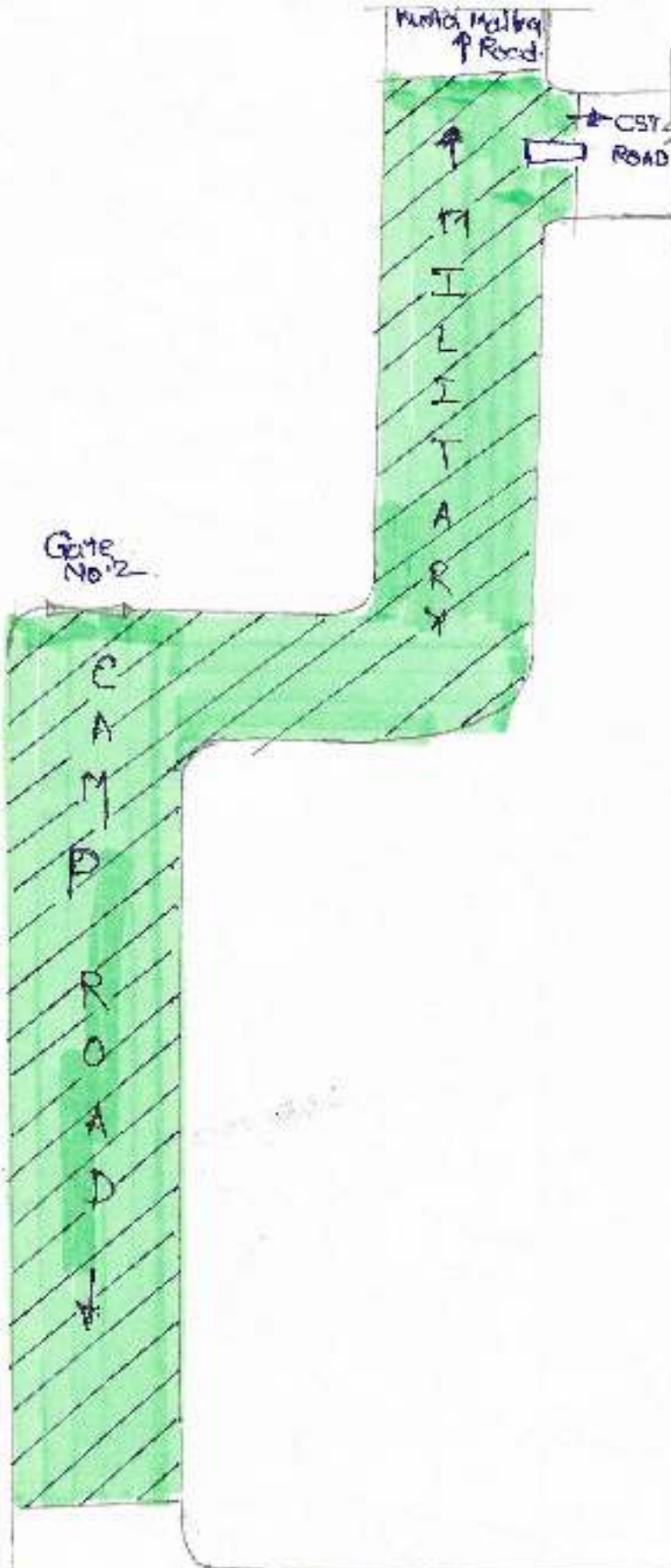
Mumbai Malabar
Road

CST
ROAD



(Not to scale)

Gate
No. 12



Military
Camp
Jm.

NEHRU ROAD →

SIDE STRIP OF NEHRU ROAD

↔ (Not to scale)

Military
Camp
Junction

↑

N

E

H

R

O

U

↑

→ VAKOLA RIVER →

← W. E. HIGHWAY →

R

O

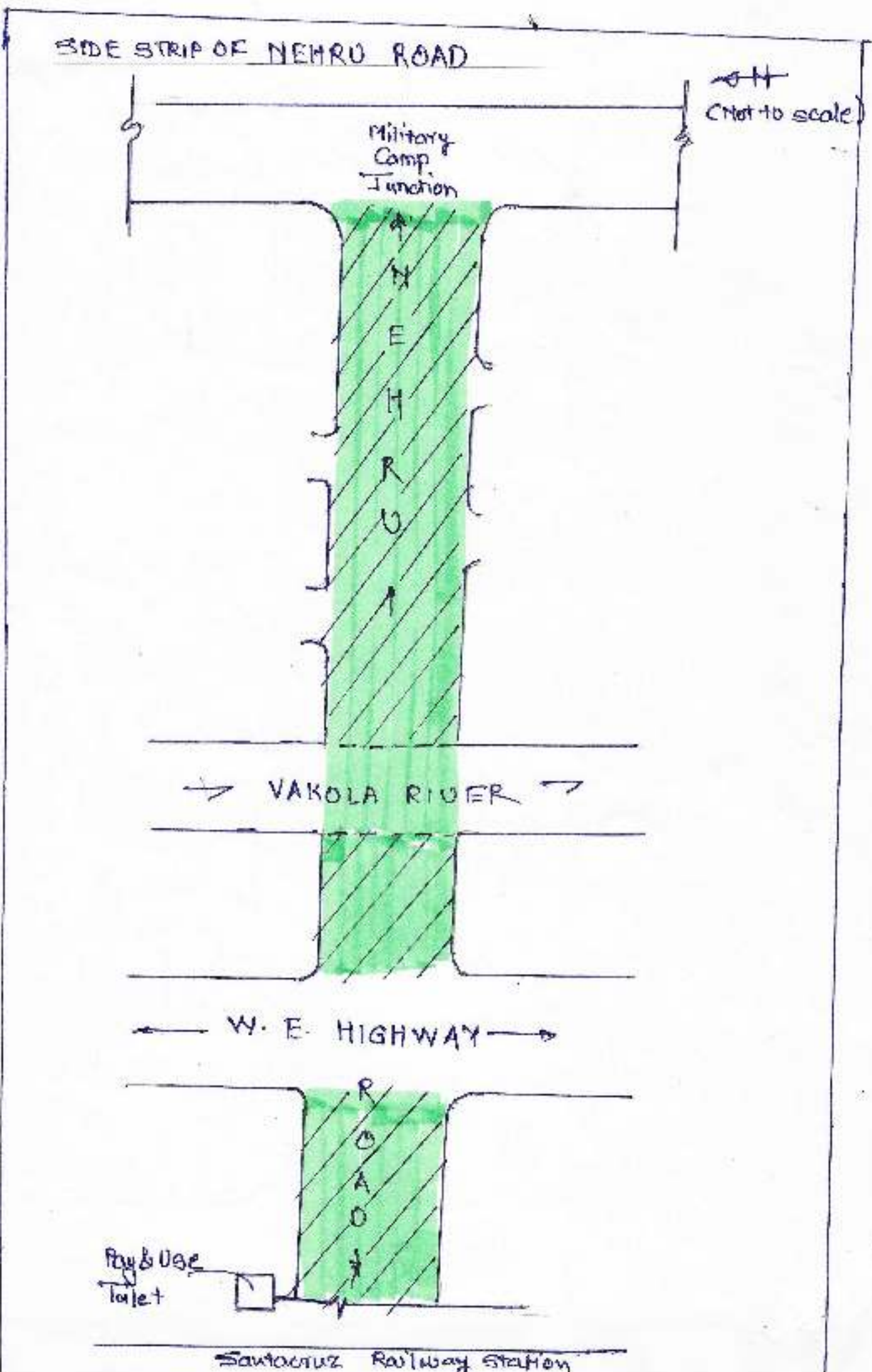
A

D

↓

Pay & Use
Toilet

Santacruz Railway Station



VITAY MAGAR ROAD

St. Ascend
Highschool

↖ N
(NOT TO SCALE)

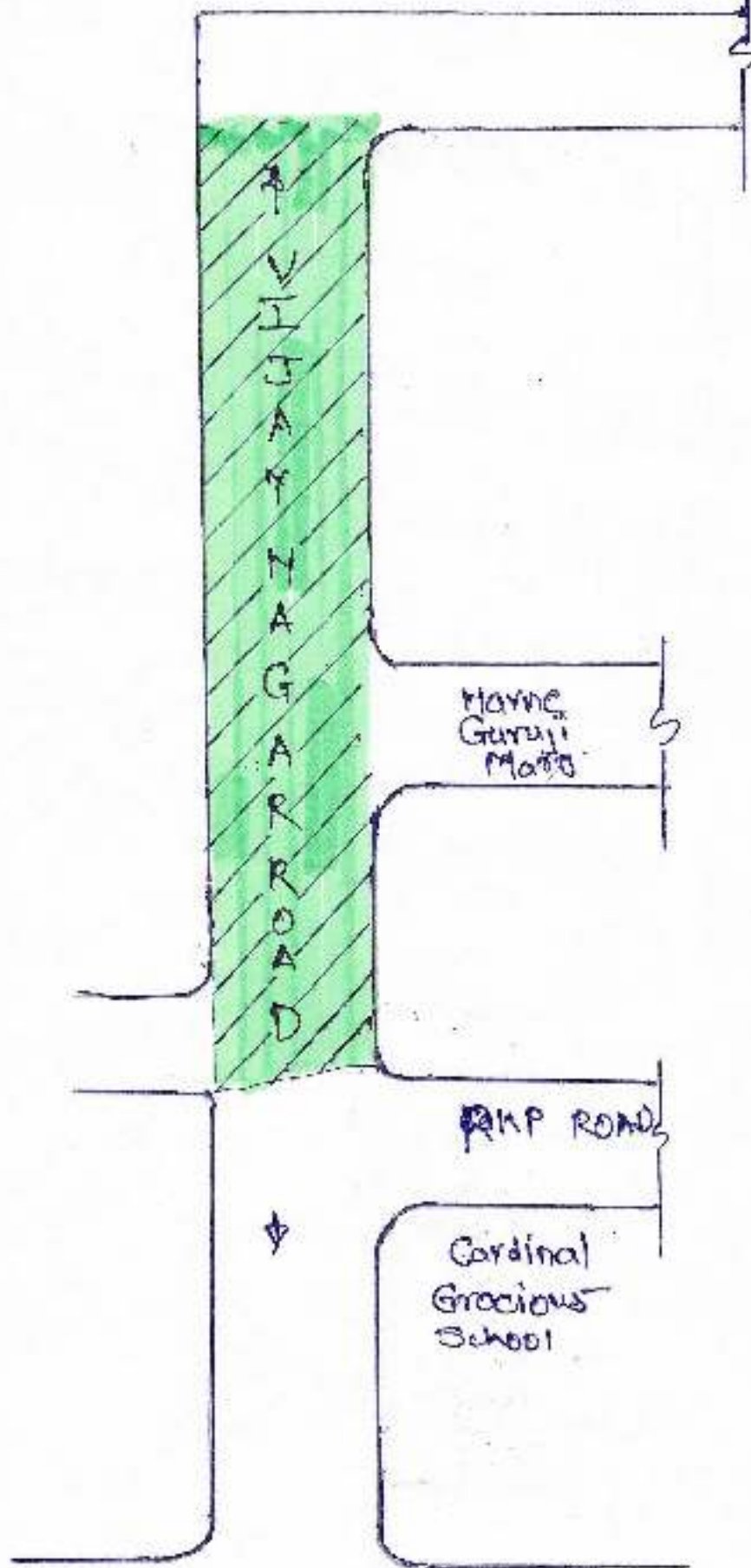
V
I
J
A
Y
M
A
G
A
R
R
O
A
D

Marye
Gurupi
Mats

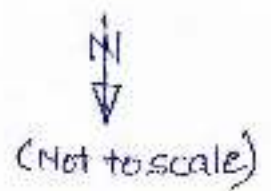
RMP ROAD

Cardinal
Gracious
School

SERVICE ROAD



CHATRAPATI SHIVAJI MAHARAJ MAR
EXTENSION



Saibaba
Temple

MAHARAJ MARG

CHATRAPATI SHIVAJI

MAHARAJ MARG EXTENSION

Colvert

Amihant
Apartment

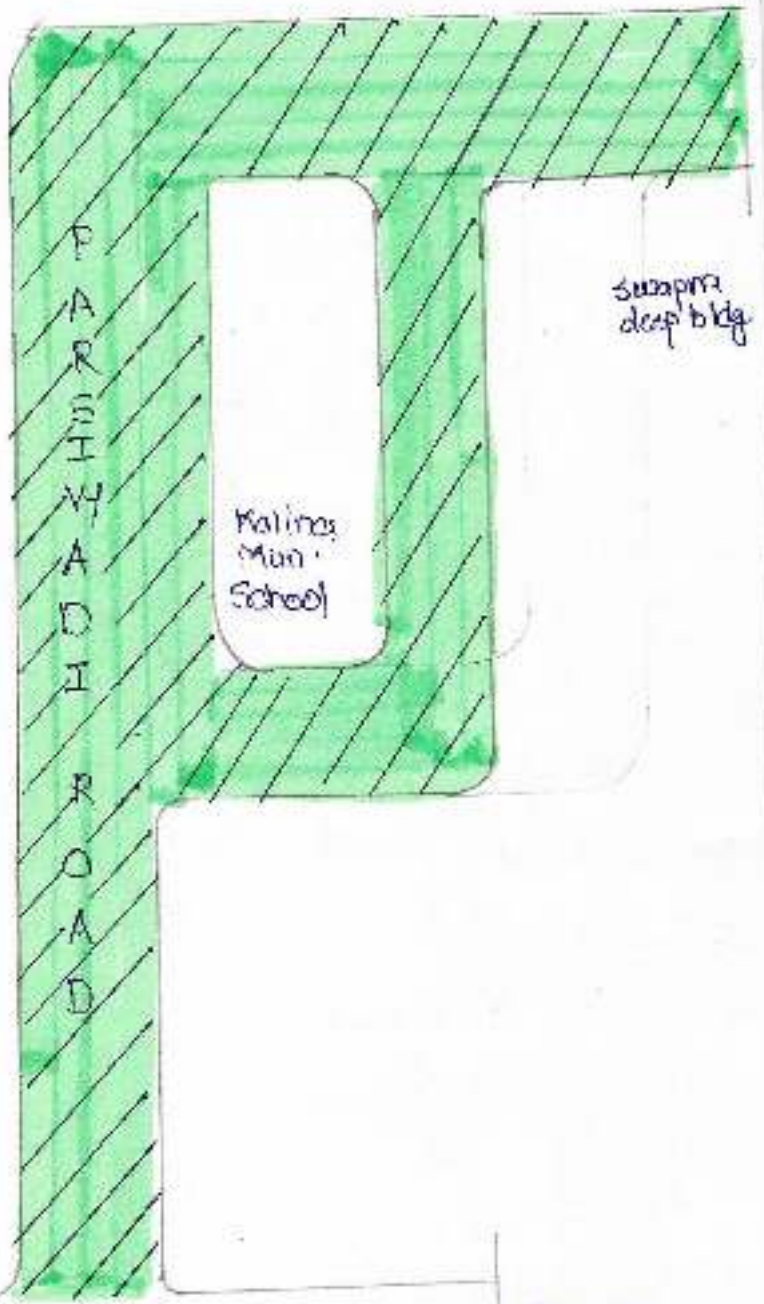
↑
Chhatrapati
Shivaji
Maharaj
Marg

↓
Way to
Mehru Road



PARSIWADI ROAD

→ ←
(Not to scale)



P
A
R
S
I
W
A
D
I
R
O
A
D

Kalinga
Man.
School

Supra
deep bldg

Way
to
CST
Road

← Gurudwara Road →

Way to
Gurudwara

MANIPADA ROAD

N
(NOT TO SCALE)

Way to
Rosa
Kunja

Sujata
Apartment

C.S.T. ROAD

MANIPADA ROAD


Way to
Santacruz

Way to
Taj Mahal
Park



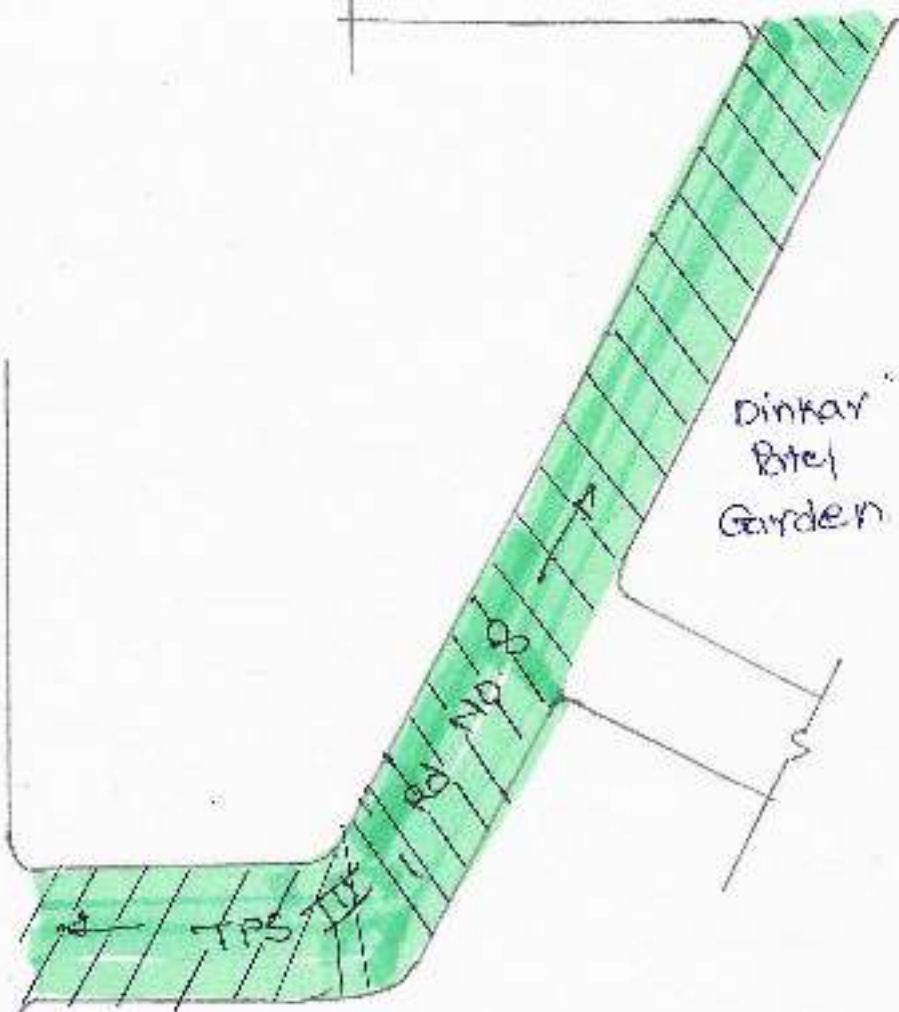

→ N
(Hoi to school)

SHARDADEVI MARG



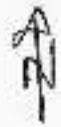
Cardinal
Crescent
School

44
(Not to scale)



CURVE ROAD

TAKSHILA MARG



(Not to scale)

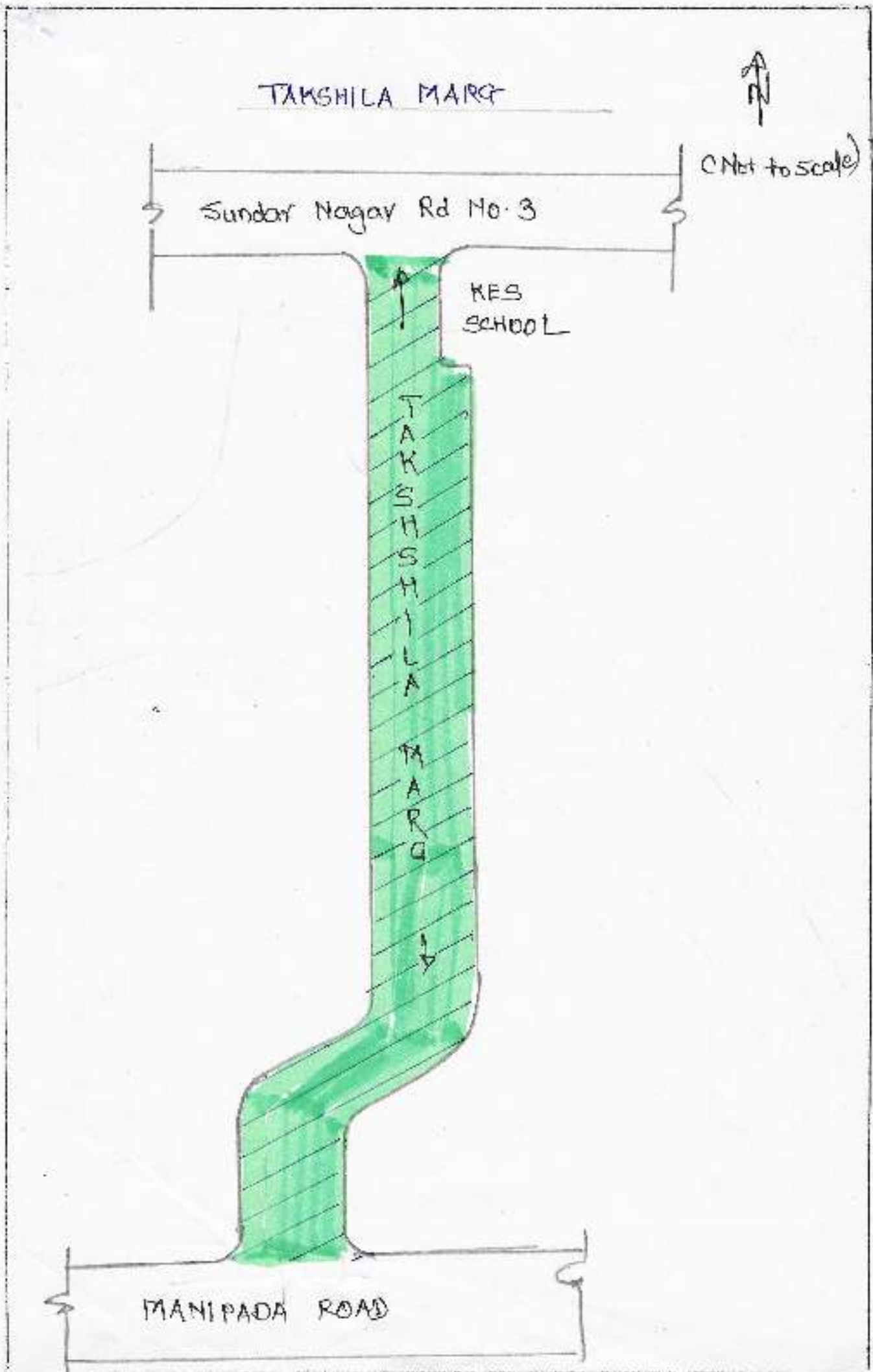
Sundar Nagar Rd No. 3

KES
SCHOOL

T
A
K
S
H
I
L
A

M
A
R
G

MANIPADA ROAD

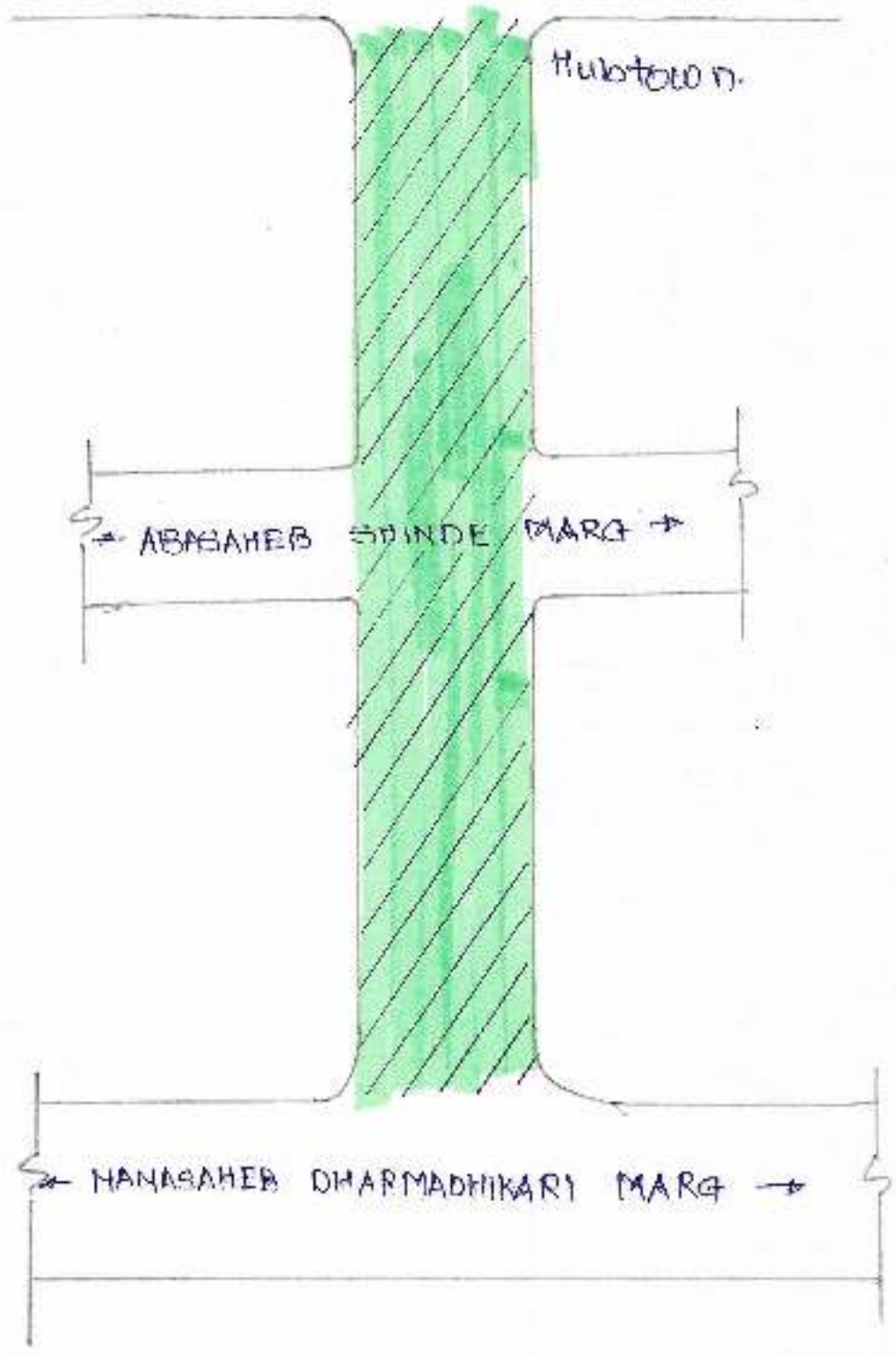




(Not to scale)

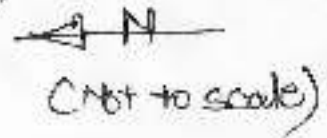


S. D. MANDIR MARG



ROAD FROM NANASAHEB DHARMADHIKARI MARG TO S. D. MANDIR MARG

ABASAHEB SHINDE MARG



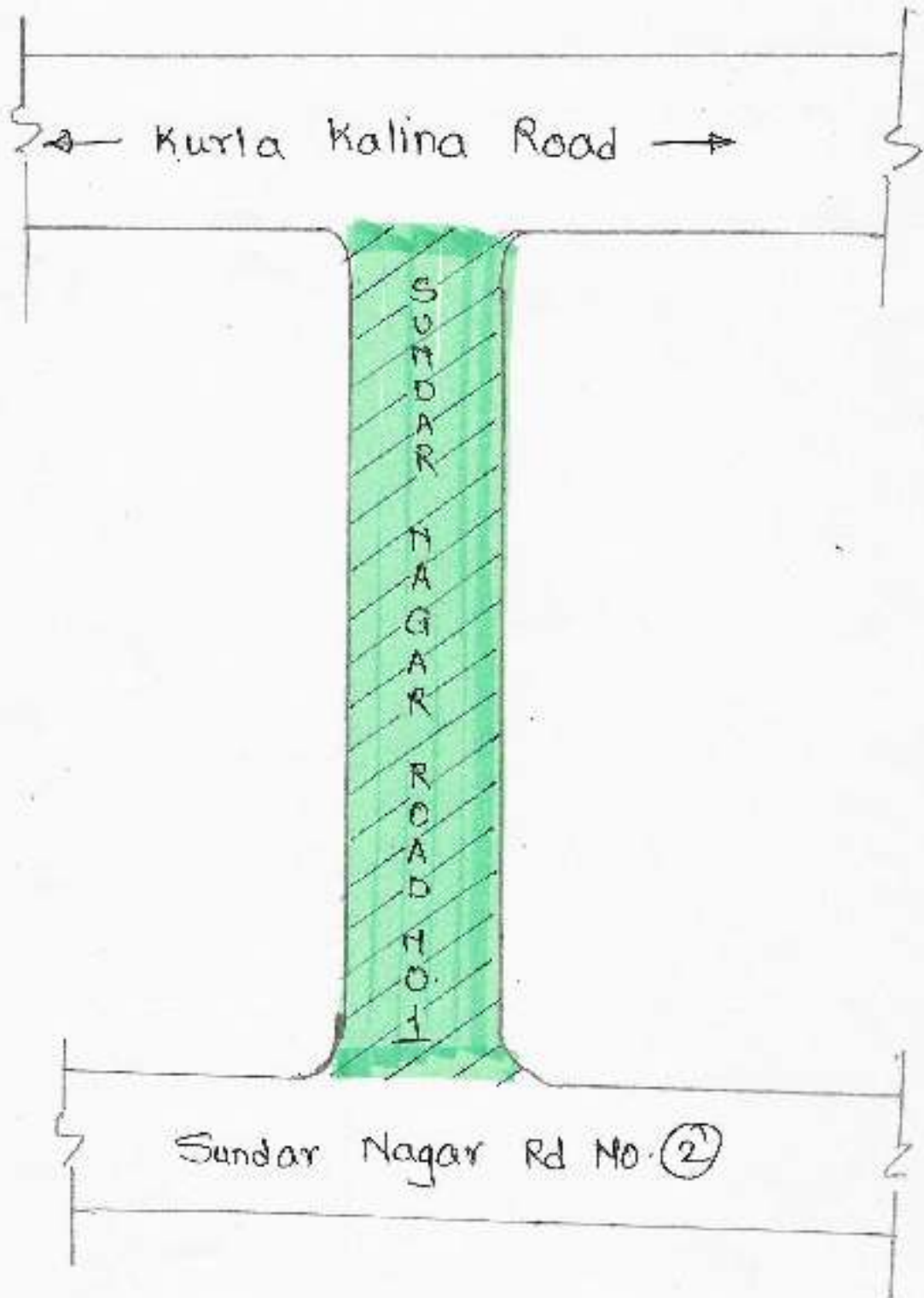
MANDIR MARG

RAJARAM DAREKAR MARG

Bldg. No.
30

SUNDERNAGAR ROAD NO. ①

← N →
(Not to scale)



SUNDERNAGAR ROAD No. (2)



S
U
N
D
A
R

N
A
G
A
R

R
O
A
D

N
O
2

Sundar Nagar Rd (1)

Sundar Nagar Rd (1)

Kalina Bump Road

Way to Grotto



CMH to scale

SUNDERNAGAR ROAD NO. 5

OSIOMI EGBADARA

KES
SCHOOL

Garden

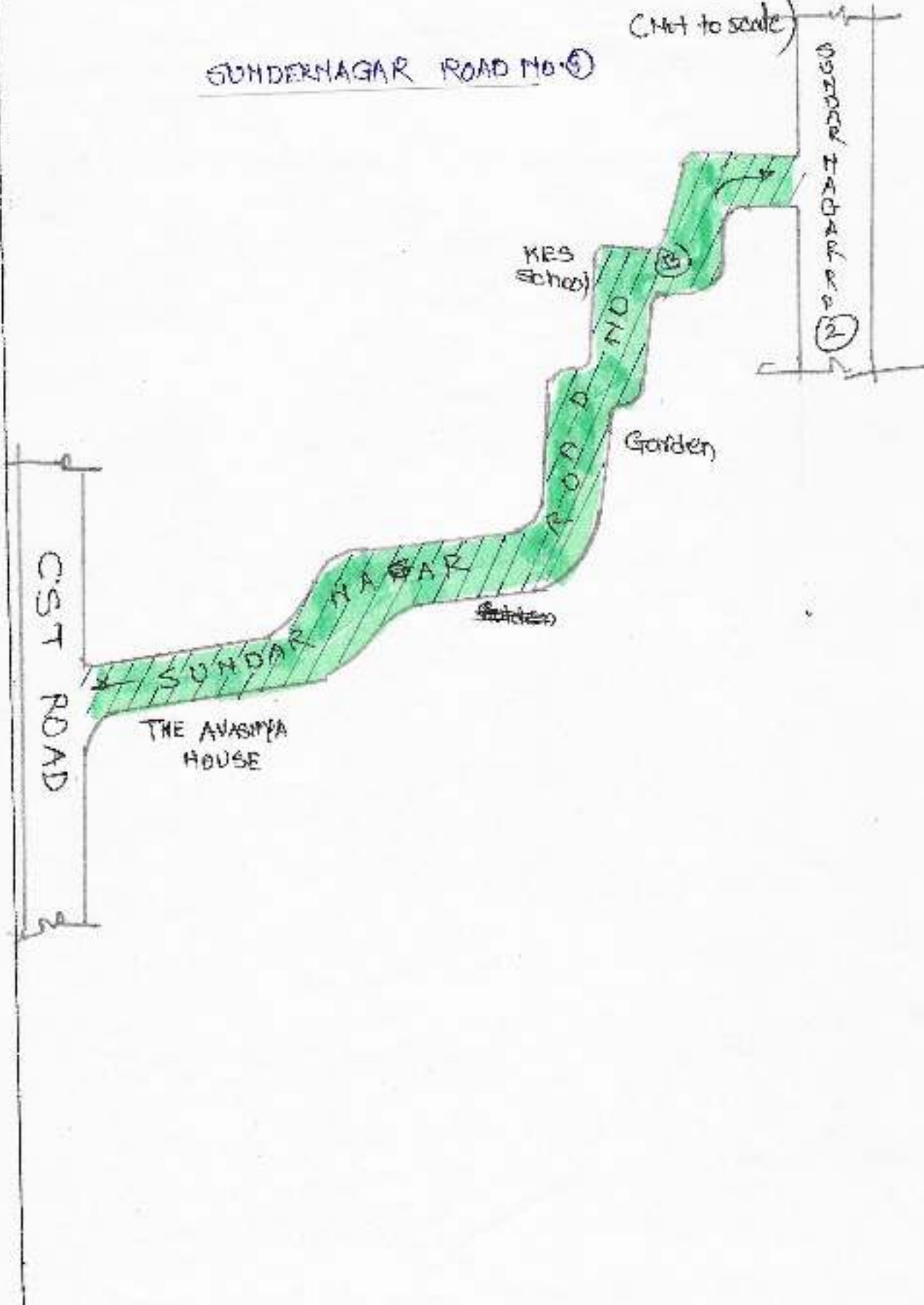
ROAD NO. 12

SUNDAR NAGAR

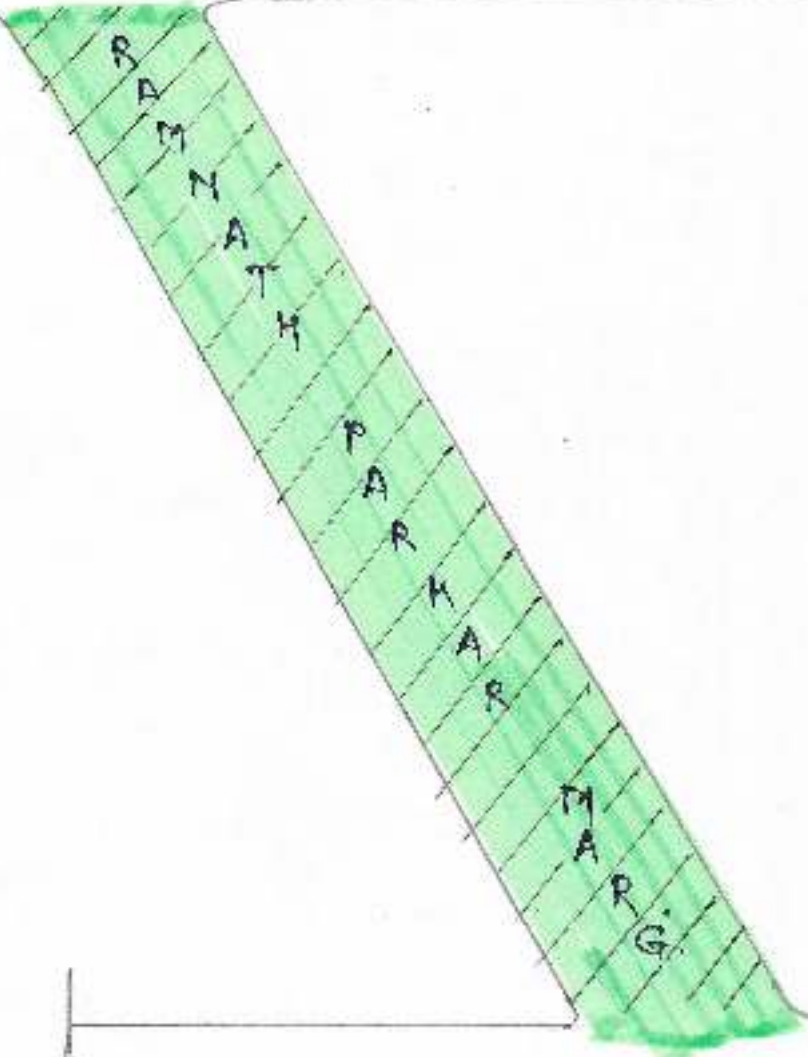
Garden

THE AVASIMPA
HOUSE

CST ROAD

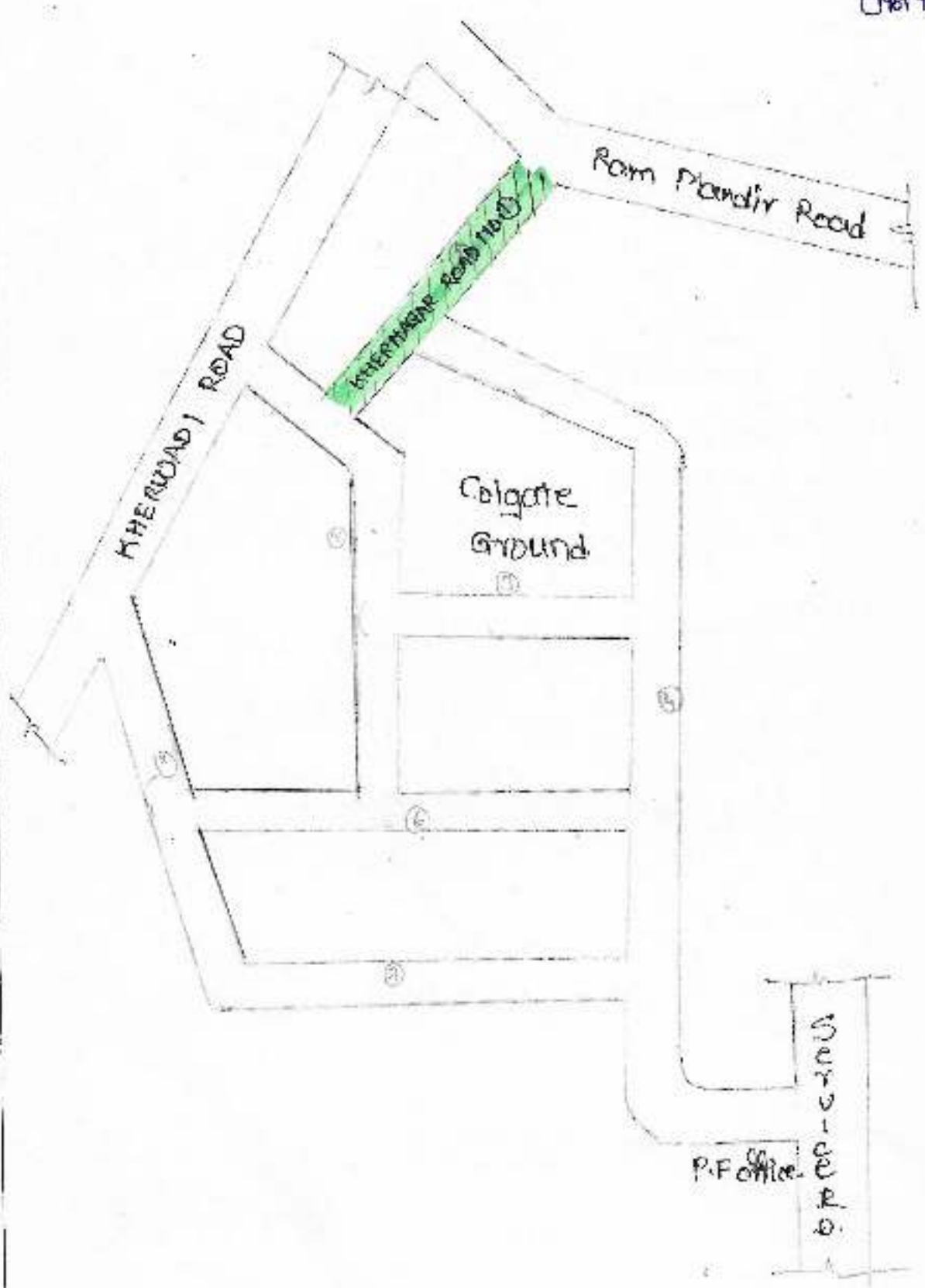


RAMNATH PARKAR MARG



KHERNAGAR ROAD NO. ①

(Not to Scale)



KHERNAGAR ROAD NO. ②



(Not to scale)



KHERNAGAR ROAD NO. ⑧



(Not to scale)

Ram Mandir Road

KHERNAGAR ROAD

Colgate
Ground

KHERNAGAR ROAD ⑧

P. Office

Post - Office

KHERNAGAR ROAD NO ④



(NOT TO SCALE)

Ram Mandir Road

KHERNAGAR ROAD

Colgate Ground

KHERNAGAR

ROAD

ROAD

ROAD

④

P. Office

Post-Office



KHERMAGAR ROAD NO 6

↑
N
(Not to scale)

Ram Mandir Road

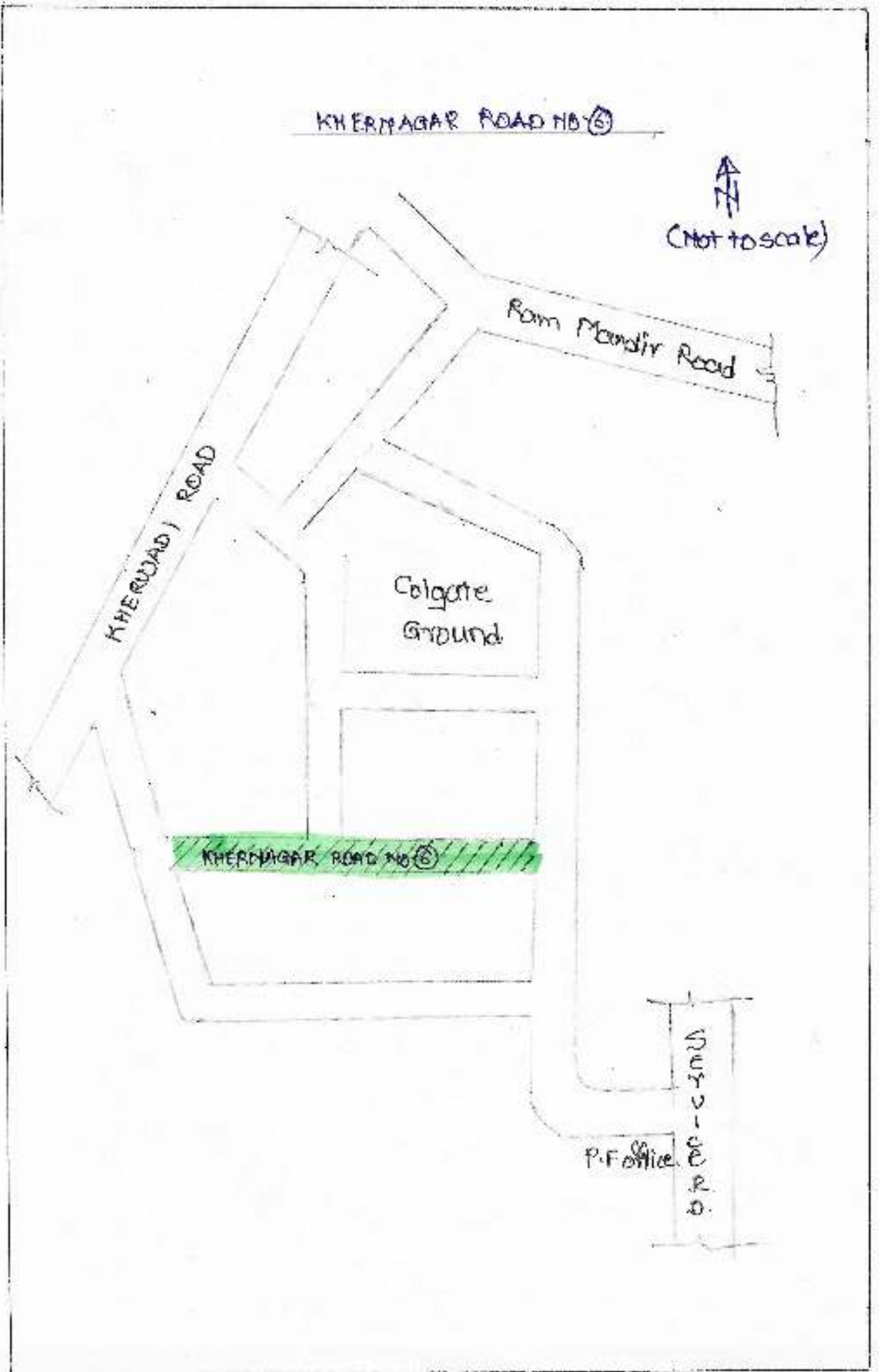
KHERMAGAR ROAD

Colgate
Ground

KHERMAGAR ROAD NO 6

P.F. Office

300
-
300
R.
D.



KHERNAGAR ROAD NO-7



(Not to scale)

Ram Mandir Road

KHERNAGAR ROAD

Colgate
Ground

KHERNAGAR ROAD NO-7

P.F. Office

Post-Office



KHERNAGAR ROAD NO. 8



(Not to scale)

Ram Mandir Road

KHERNAGAR ROAD

Colgate
Ground

P.F. Office.

100-1000

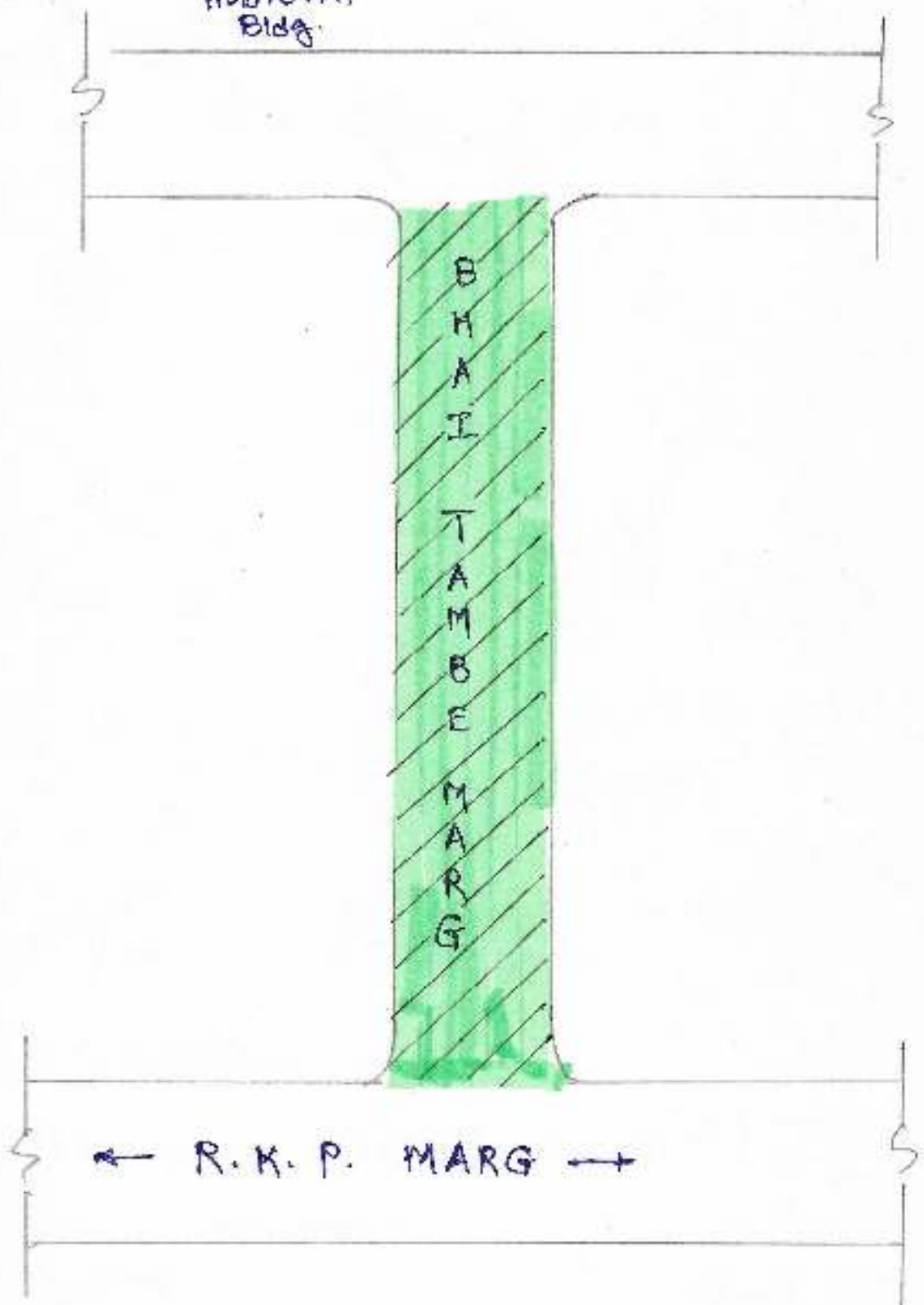


BHAI TAMBE MARG

HUBTOWN
Bldg.

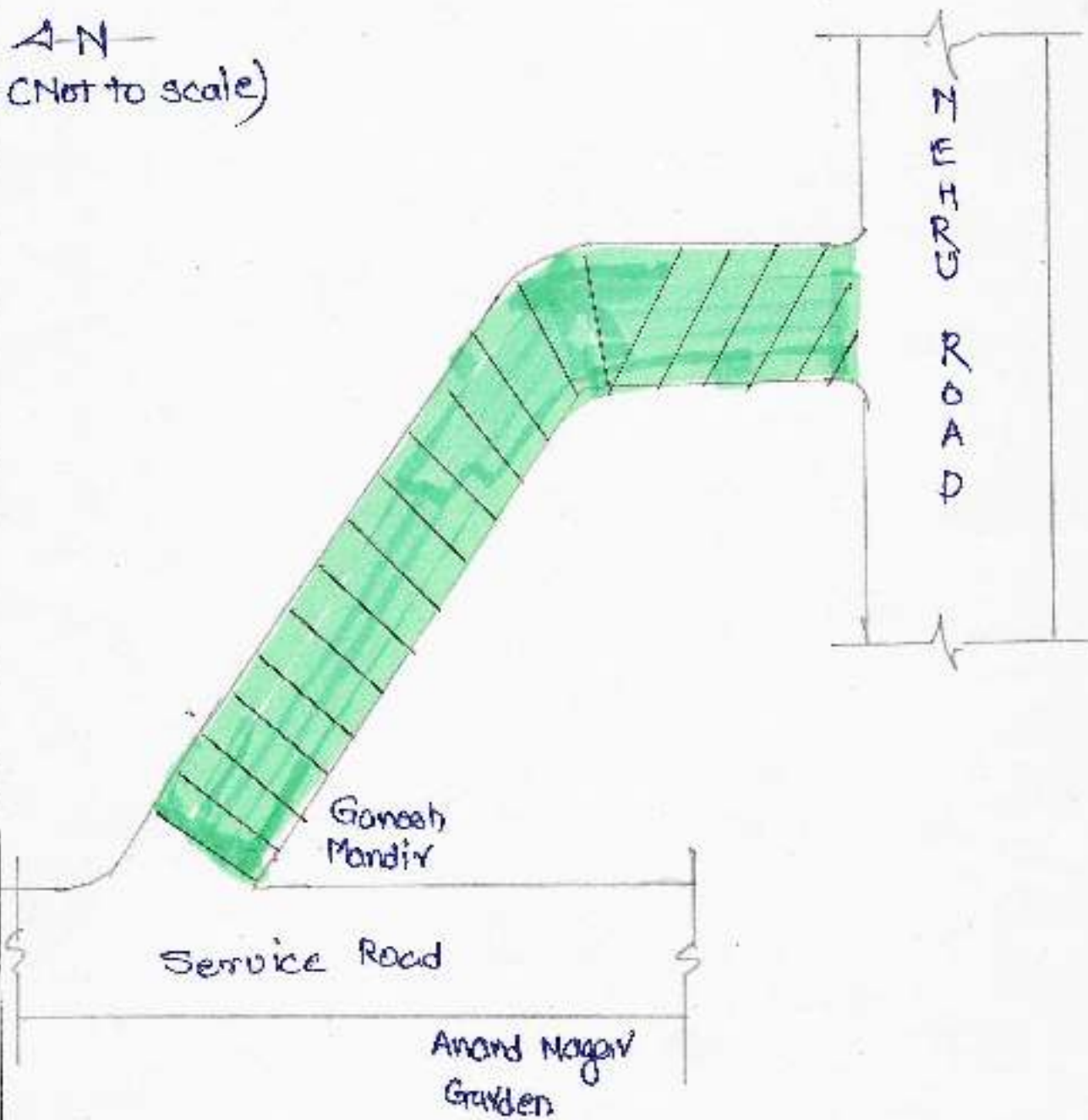
B
H
A
I
T
A
M
B
E
M
A
R
G

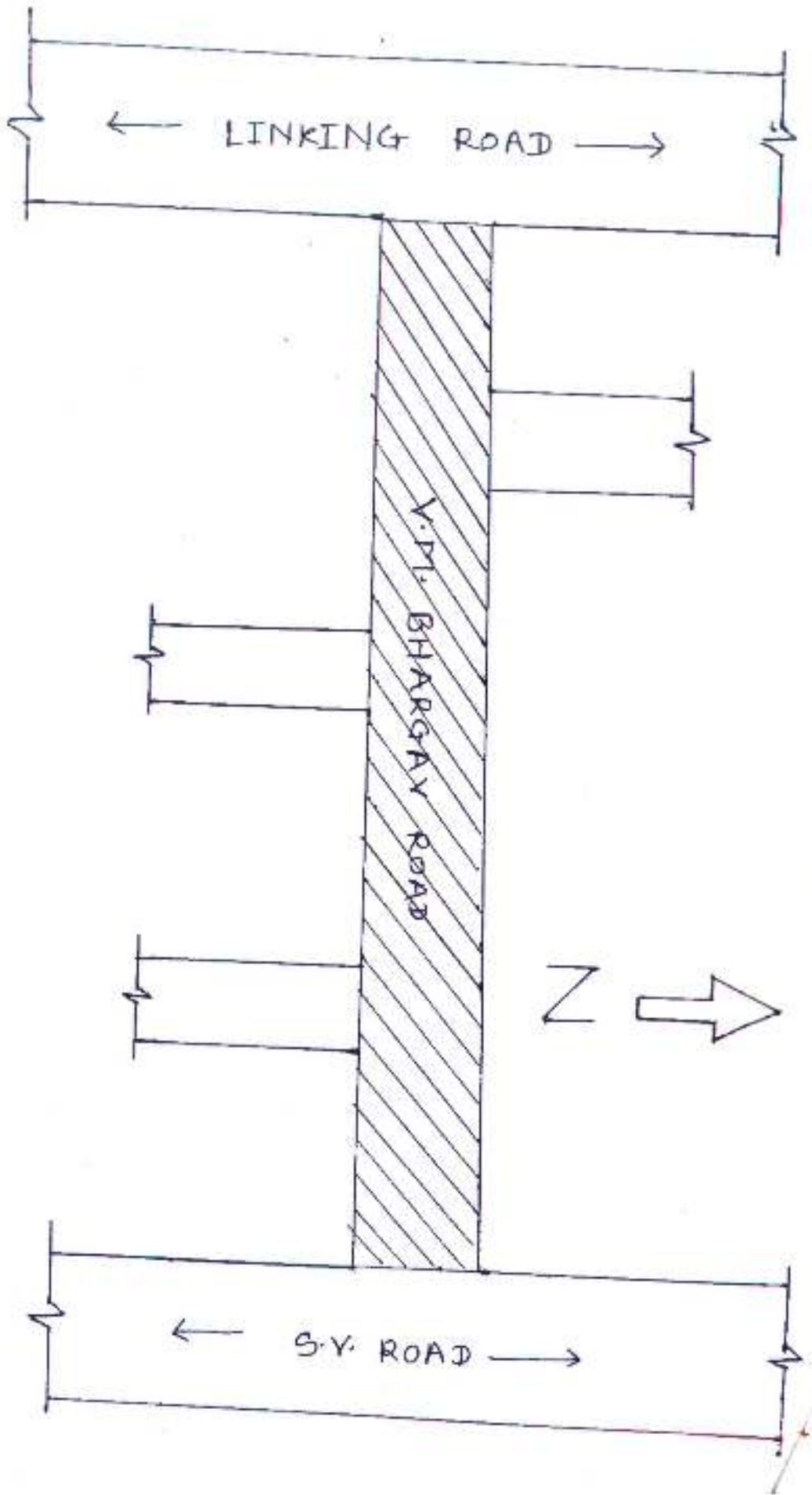
← R. K. P. MARG →



Road from Ganesh Mandir to Nehru Road

AN
(Not to scale)

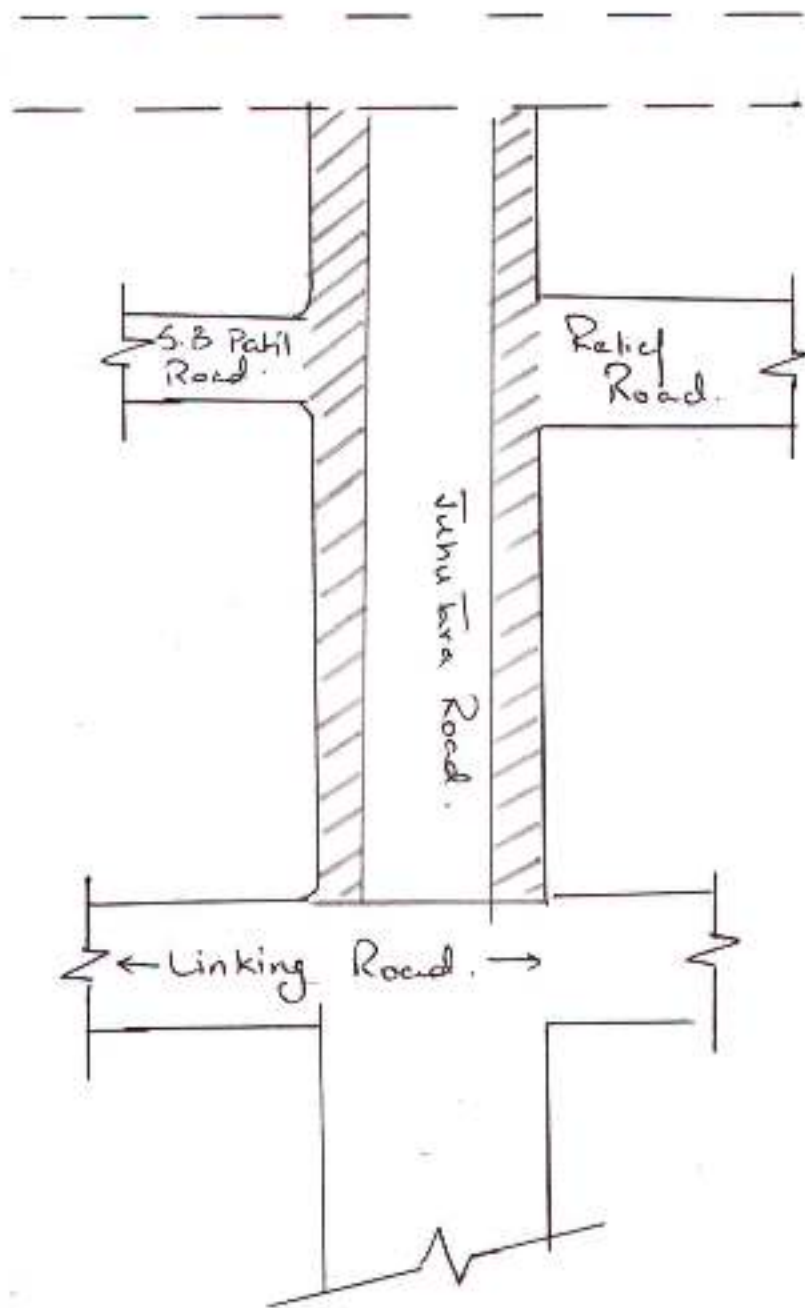




Name of Road :- V. P. BHARGAV ROAD

(From Linking Road to S.V. Road)

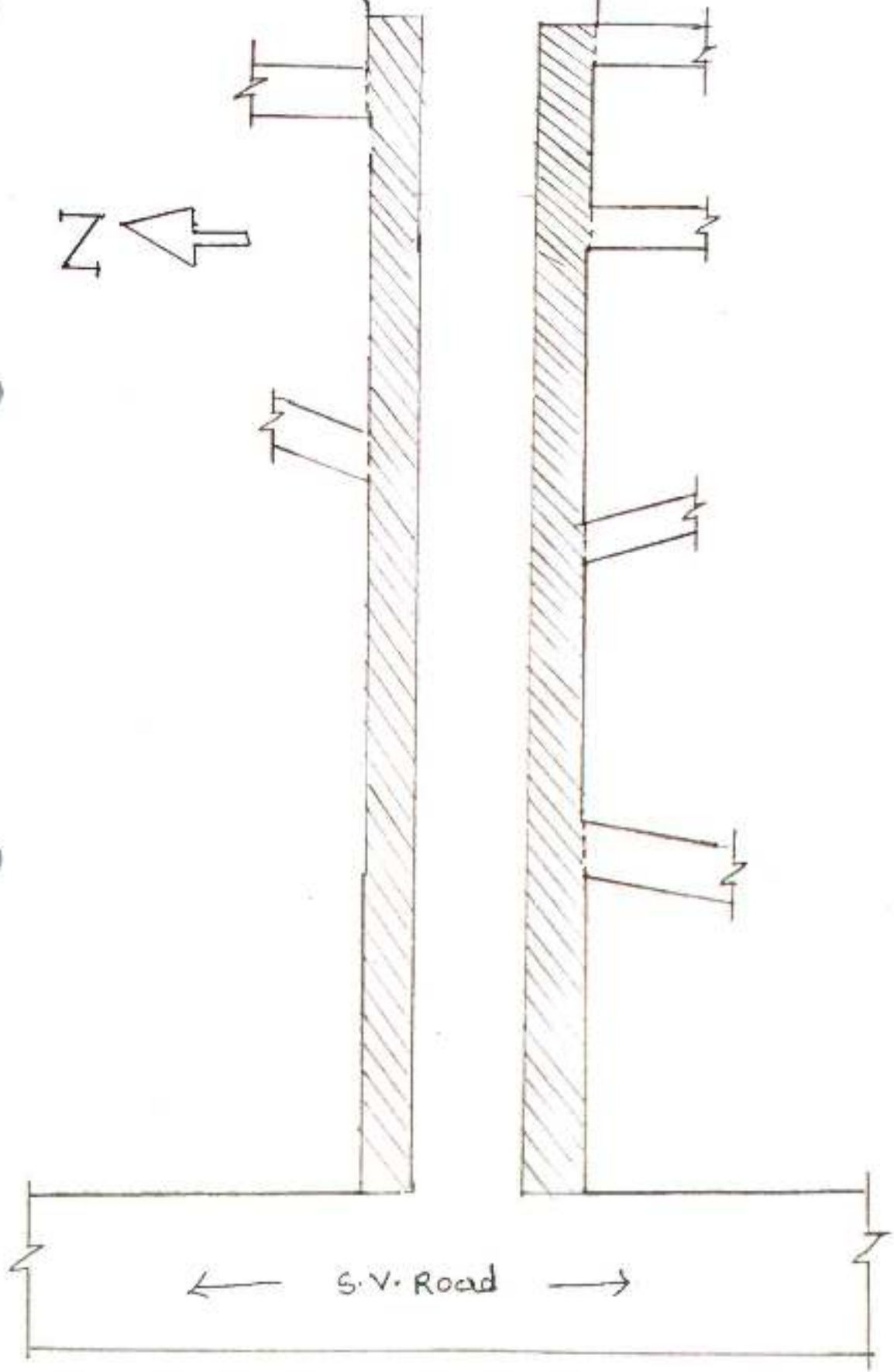
Side Strip of Juhu Tara Road (from Linking Road to SMDT Nalla.)



Name: Side strips of
Kanubhai Desai
Road.

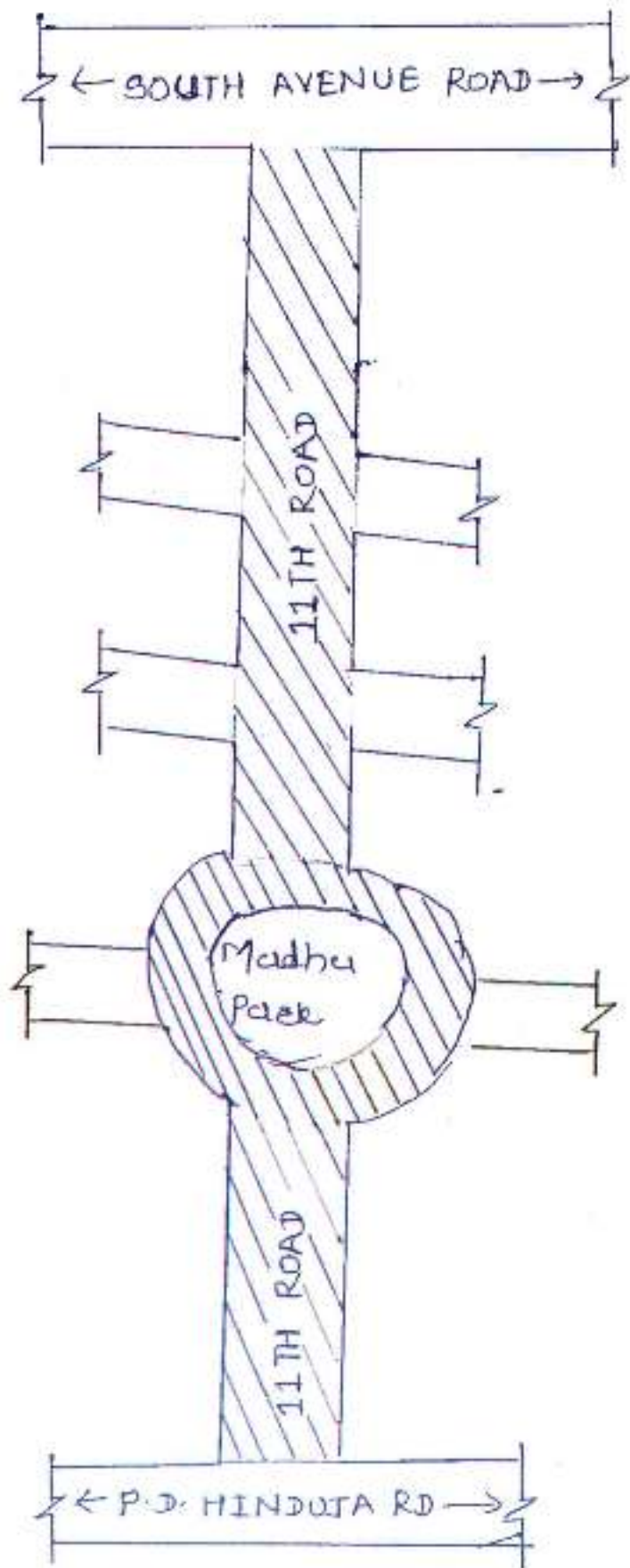
← M.G. Road

Z

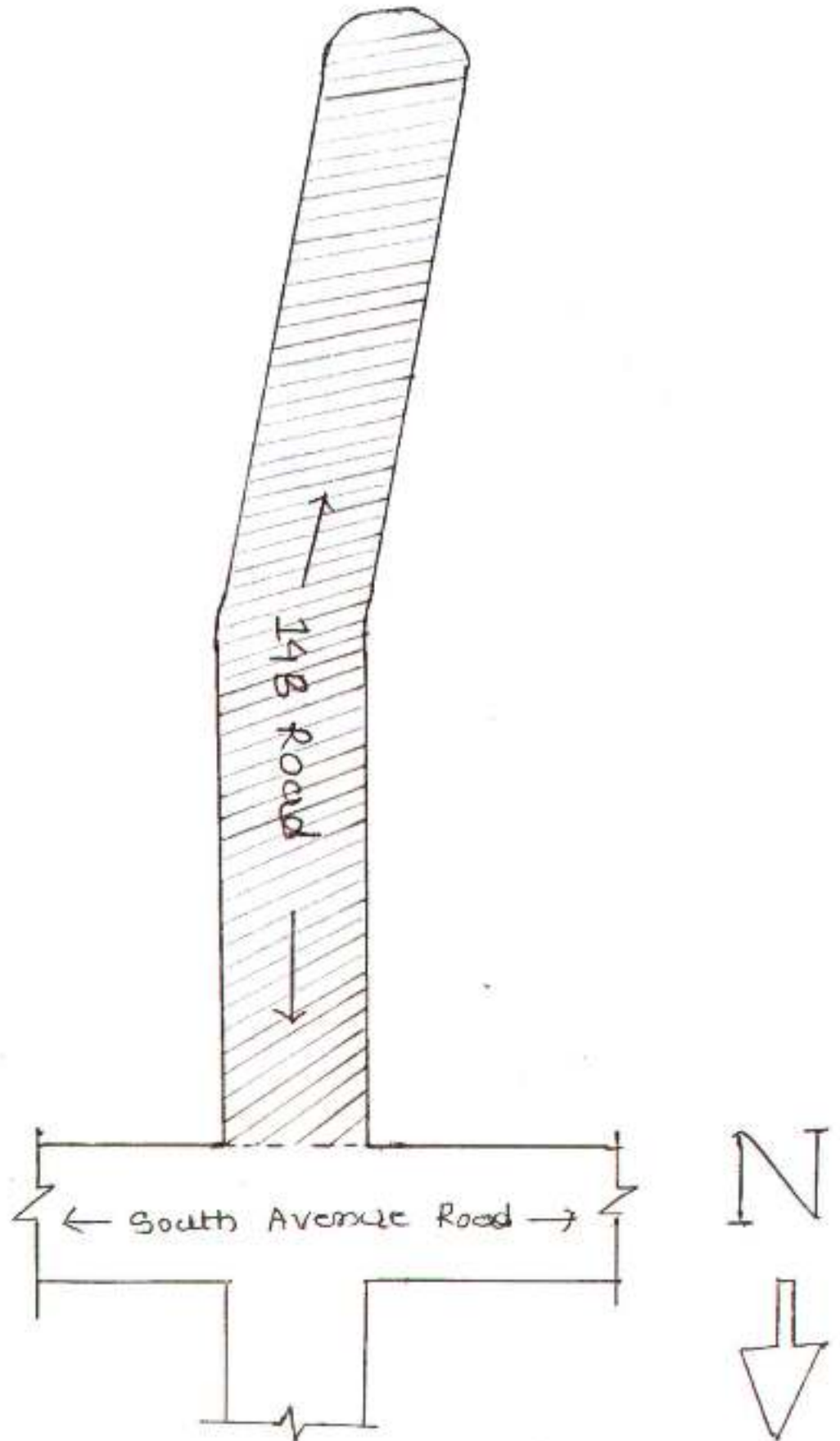


← S.V. Road →

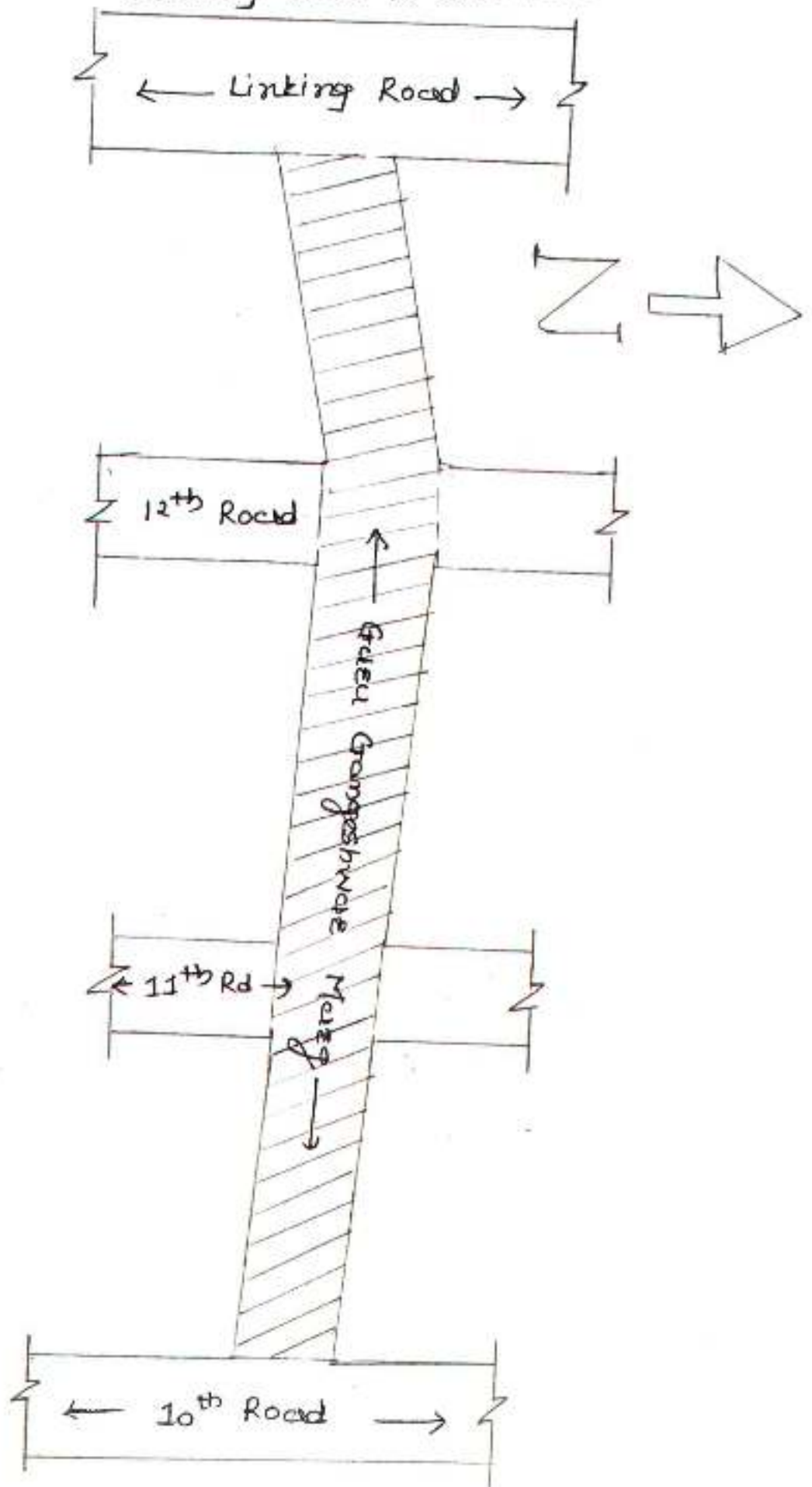
Name of Road:- 11th ROAD, SANTACRUZ (WEST)
C From P.D. Hinduja Road to South Avenue Road)
Including Madhu Park



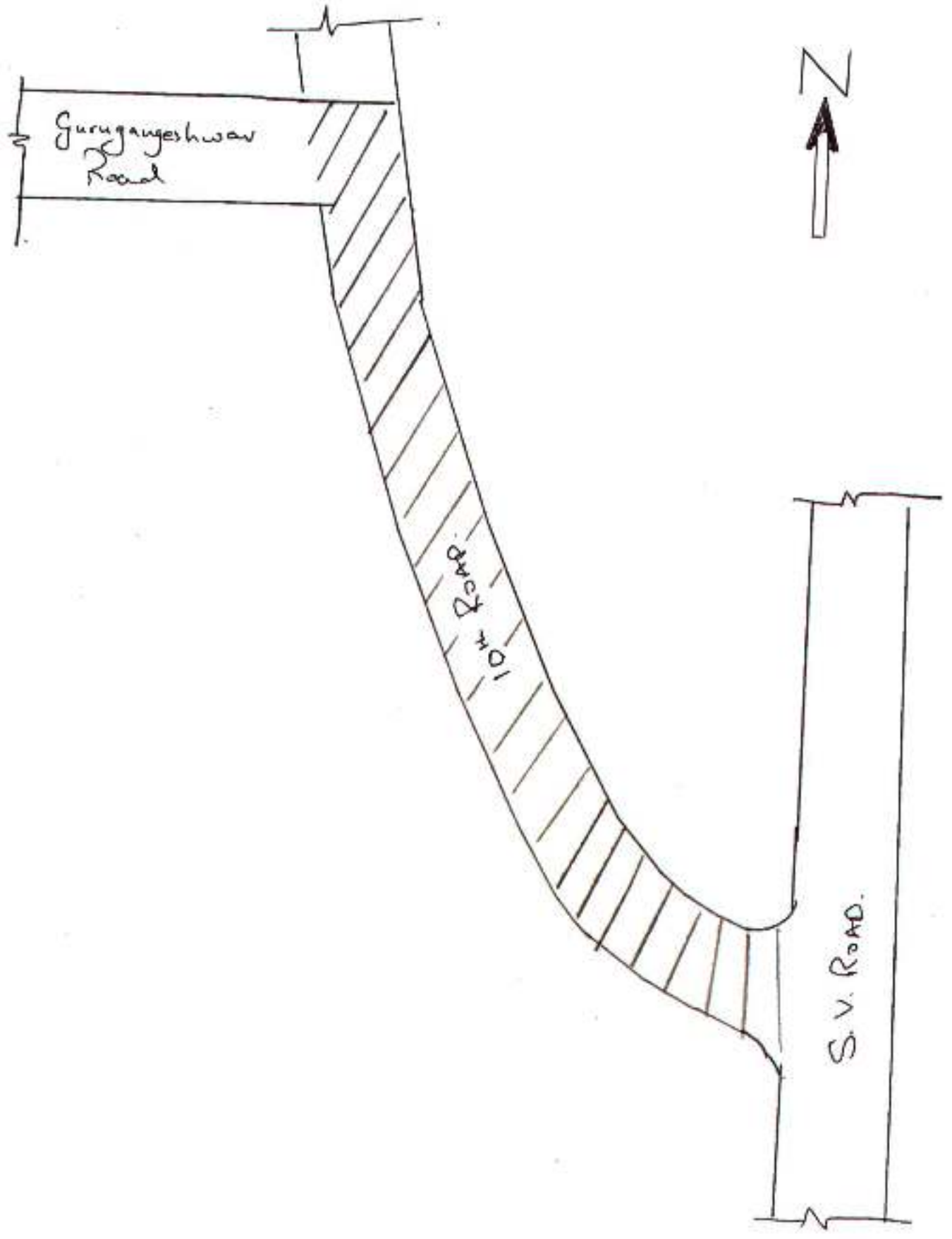
Name of Road:- 14B Road, Khair (w)
(from South Avenue to Dead End)



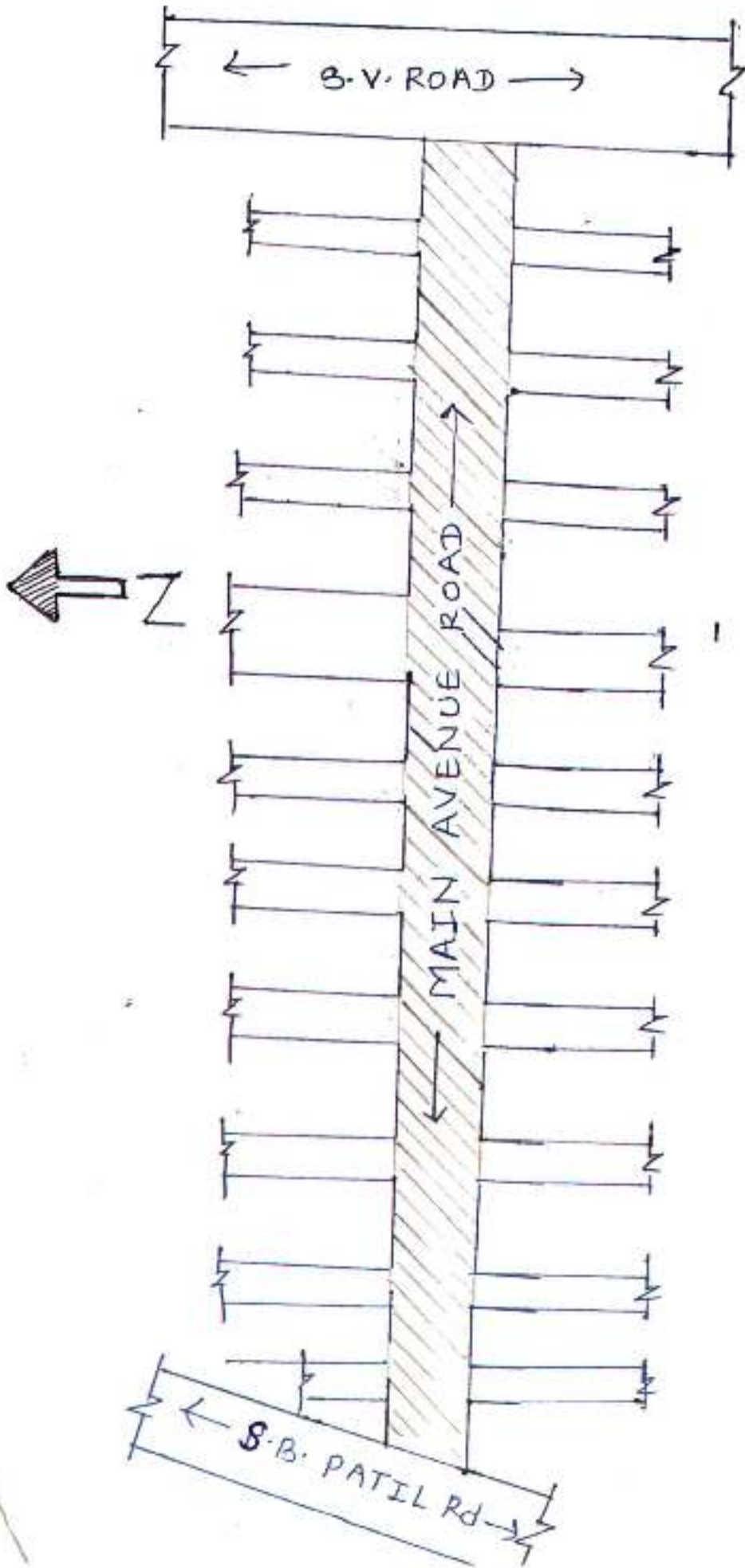
Name of Road -! Green Gangeshware Road
(Linking Road to 10th Road)



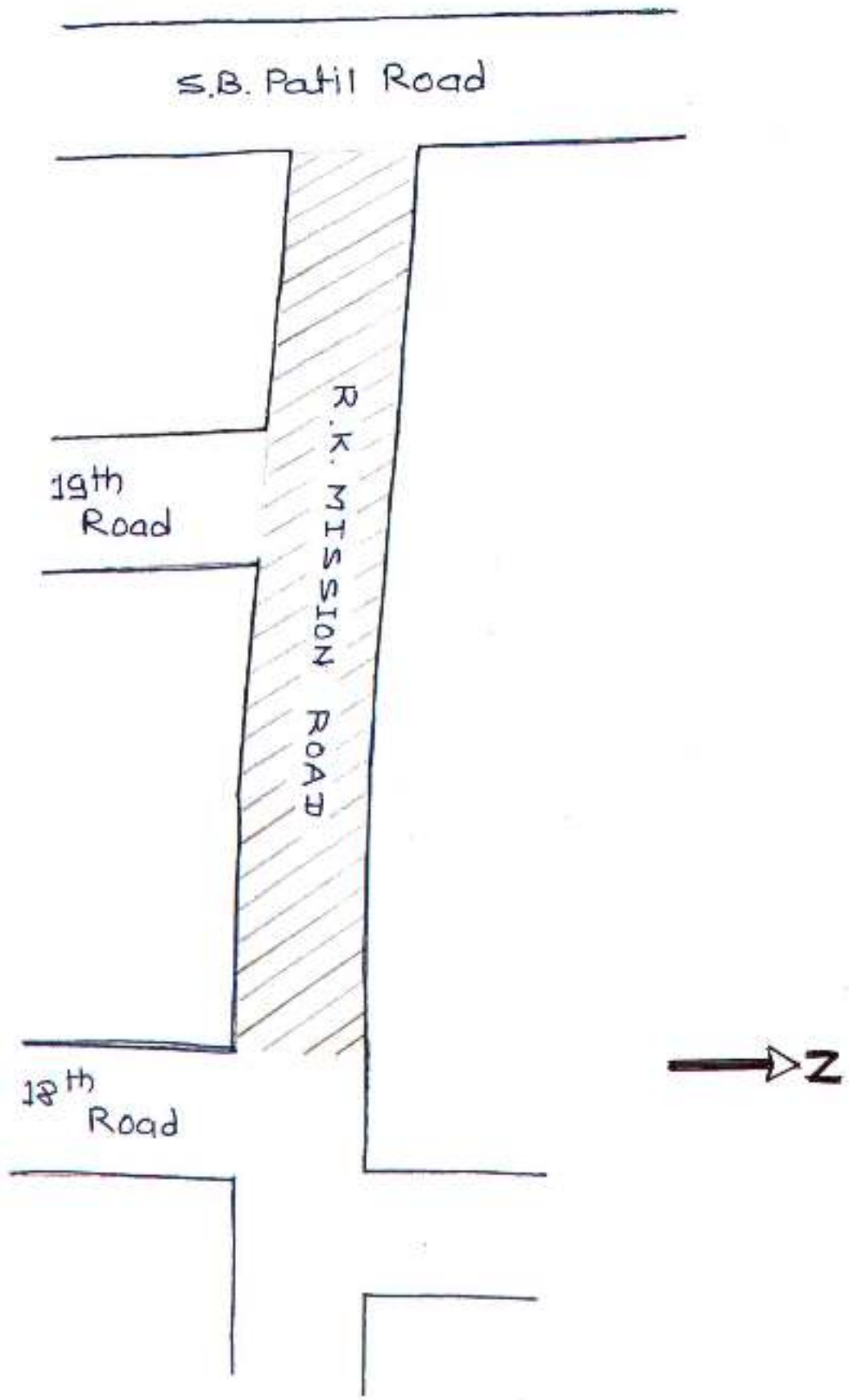
10th Road. (From Gurugangeshwar Rd to S.V. Rd)

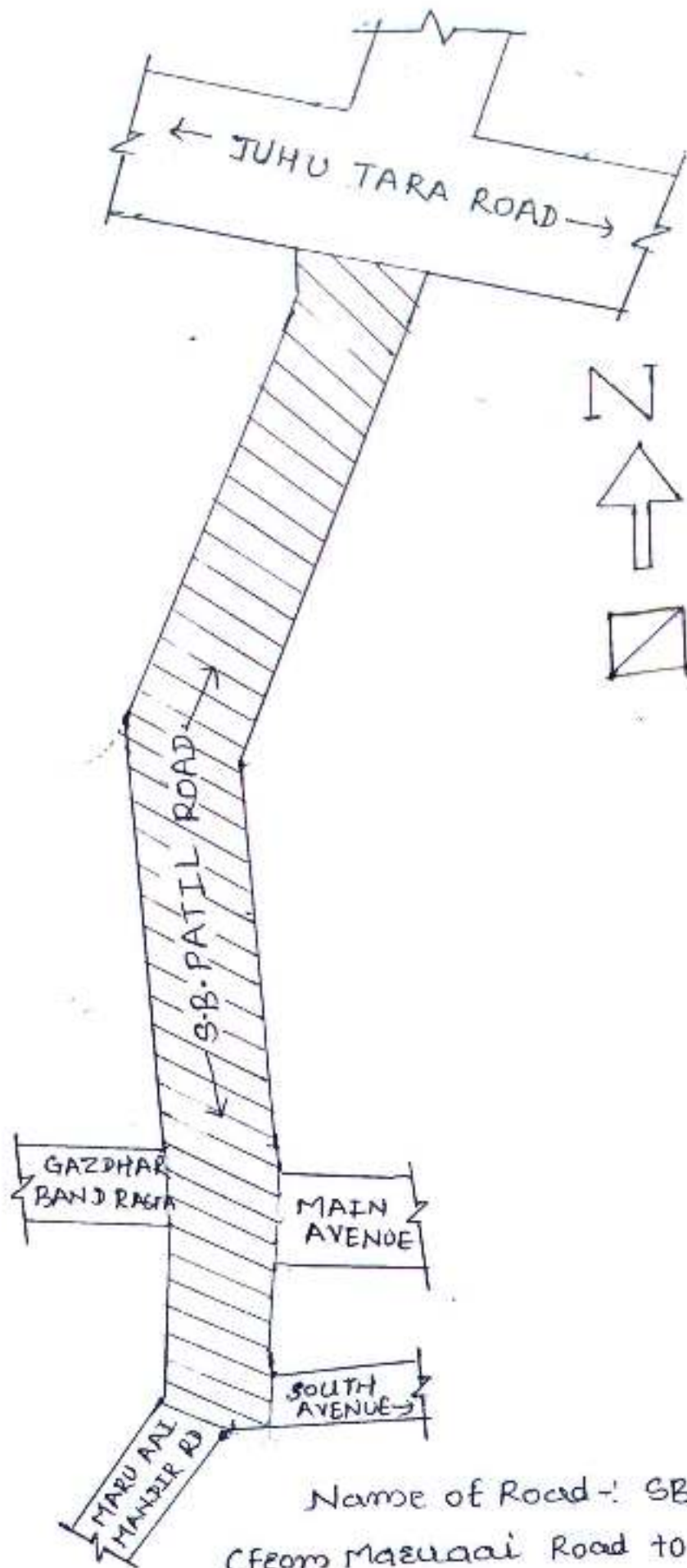


Name of Road:- MAIN AVENUE ROAD
(From SB Patil Road to SV-Road)

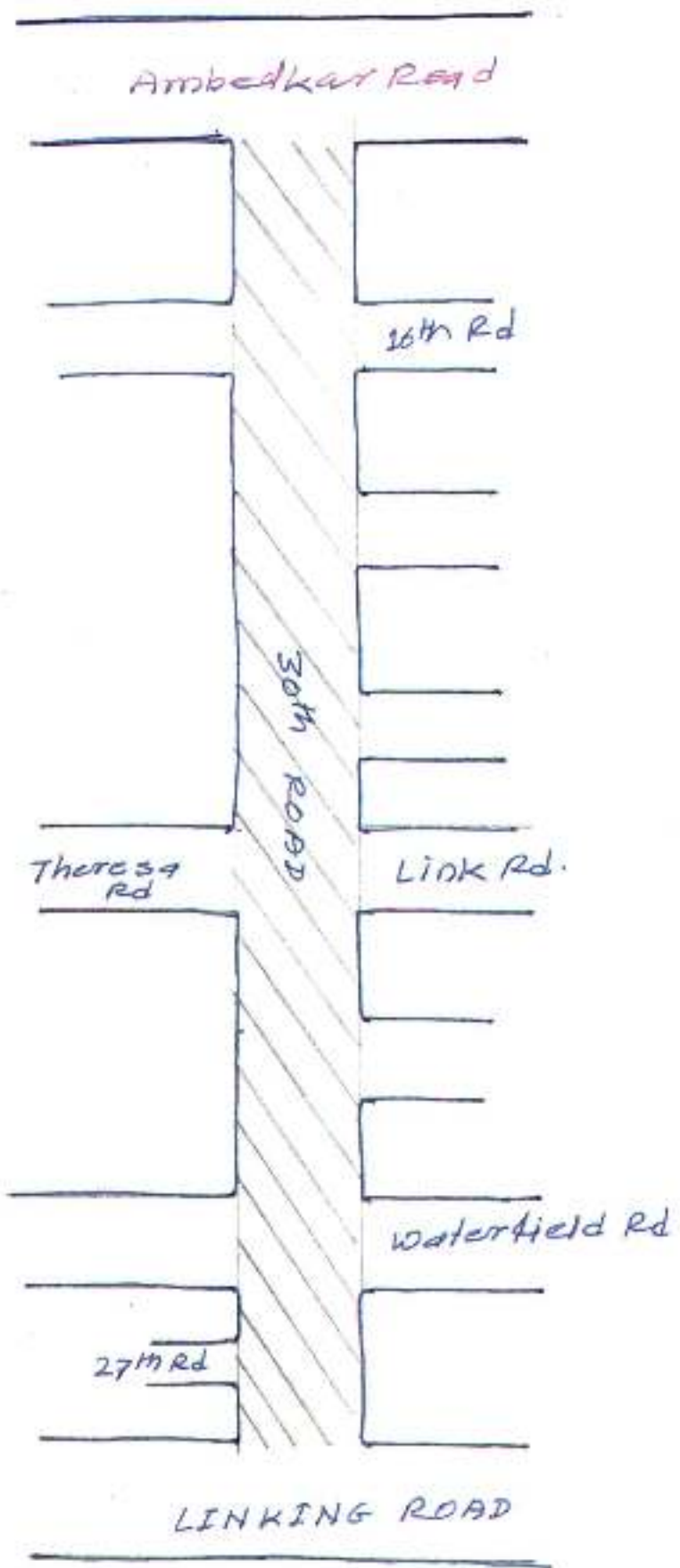


Name of Road:- R.K. Mission Road
From S.B. Patil Road to 18th Road





Name of Road :- SB PATIL ROAD
(From Maru Aai Road to Juhu Tara Rd.)

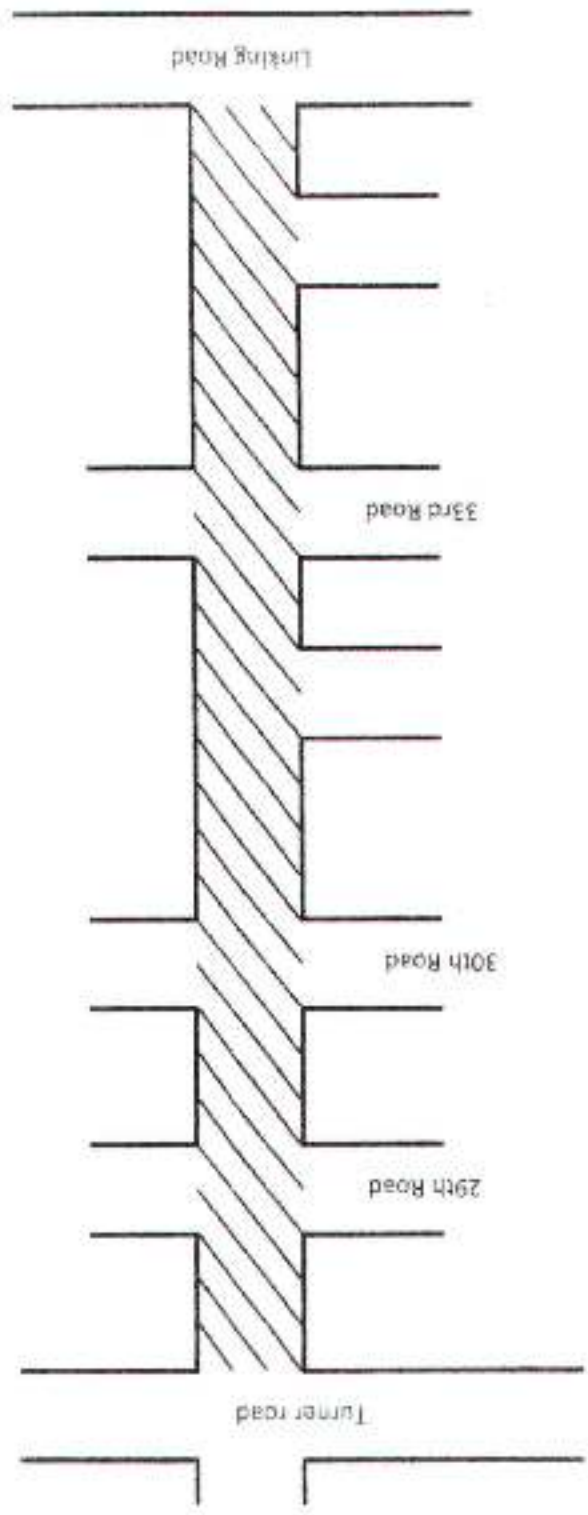


NAME OF ROAD - 30th ROAD

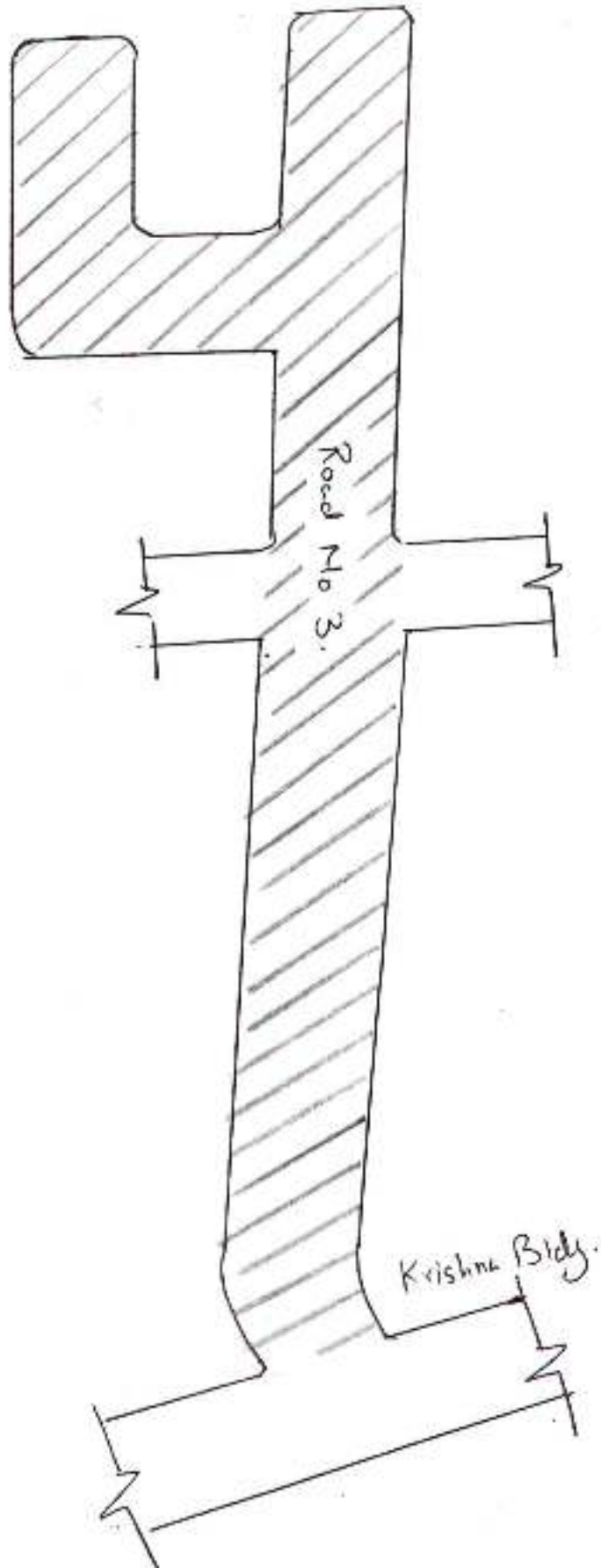


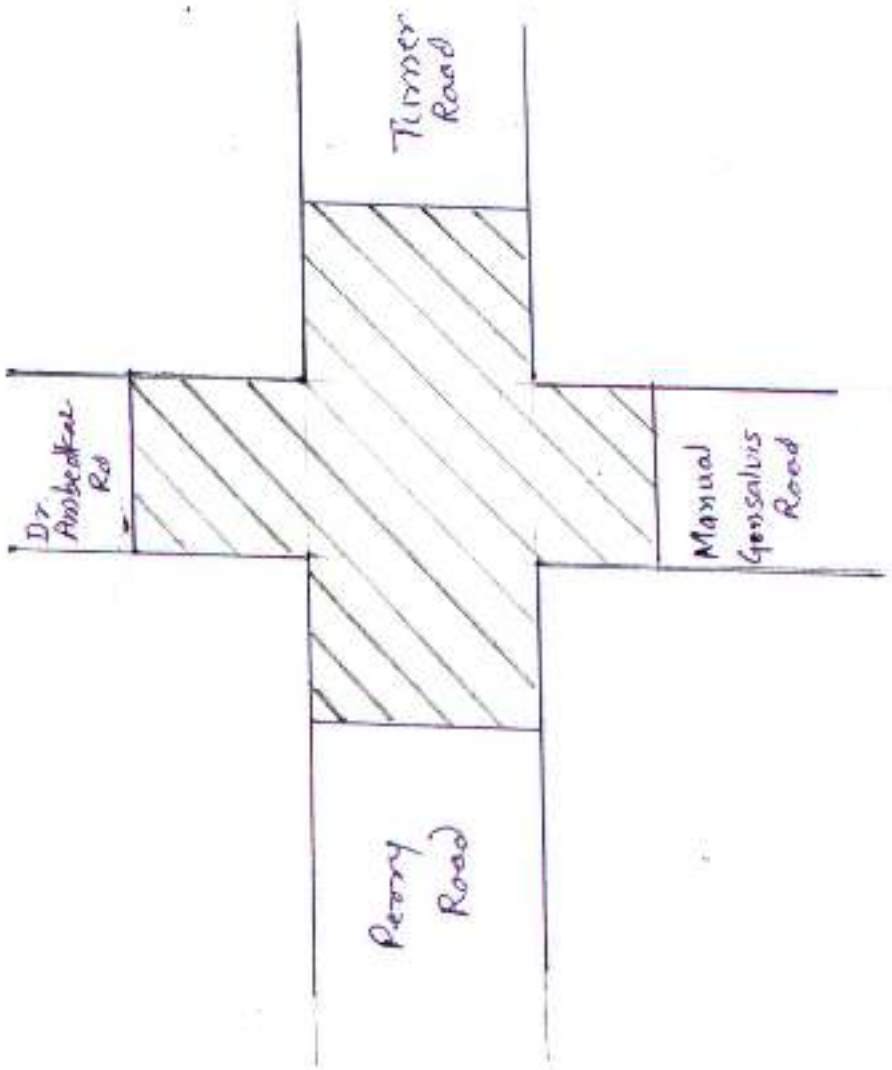
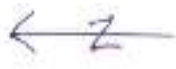
LINKING ROAD TO AMBEDKAR ROAD

Name of Road - 24th Road
(From Turner Road to Linking Road)

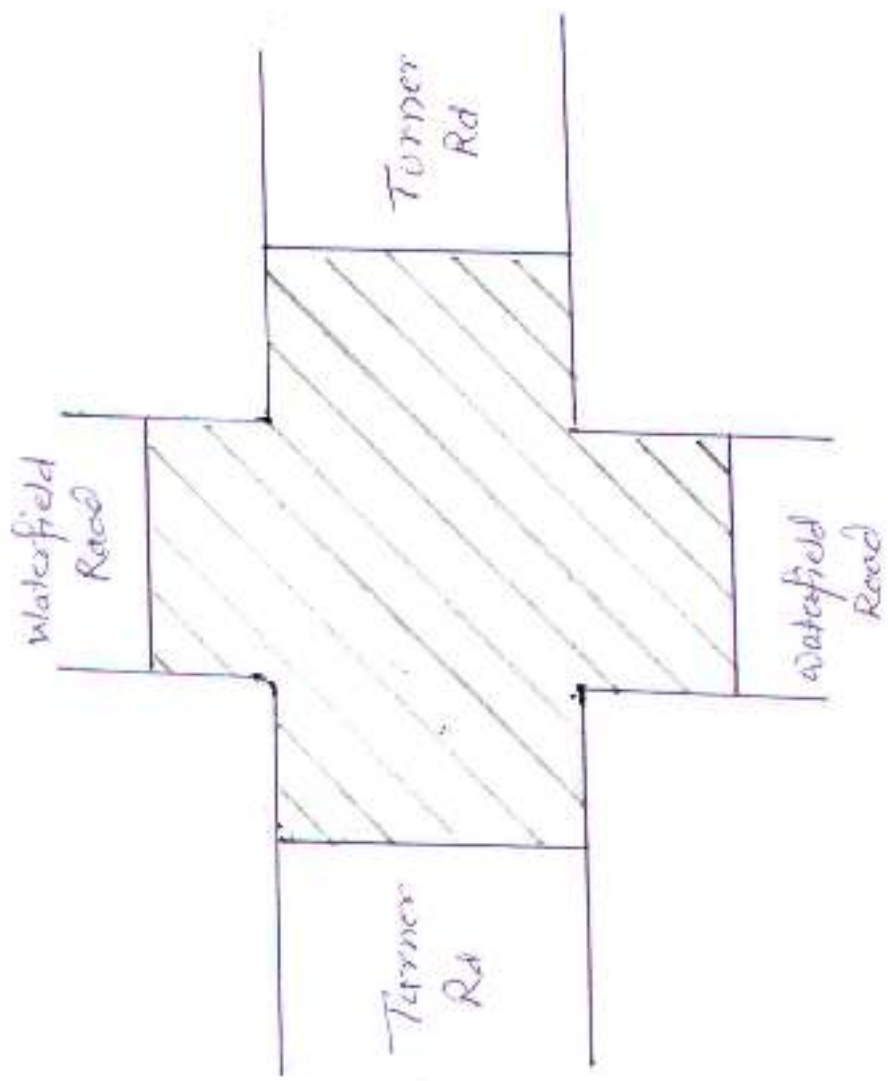
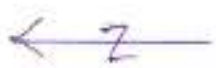


Road No 3 (From Krishna Bldg (P.D Hindolija Junct) to Dead end)

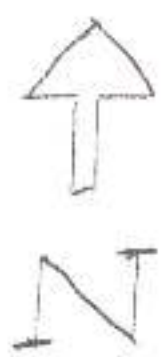




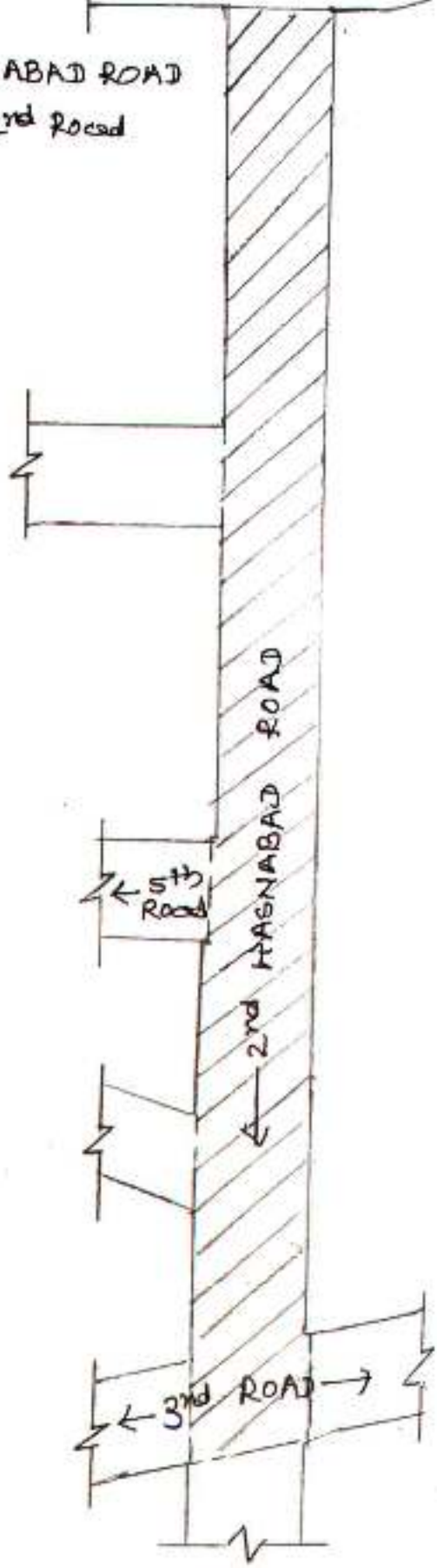
Junction of M.G. Road, Perry Road, Dr. Ambedkar Road, & Turner Road.

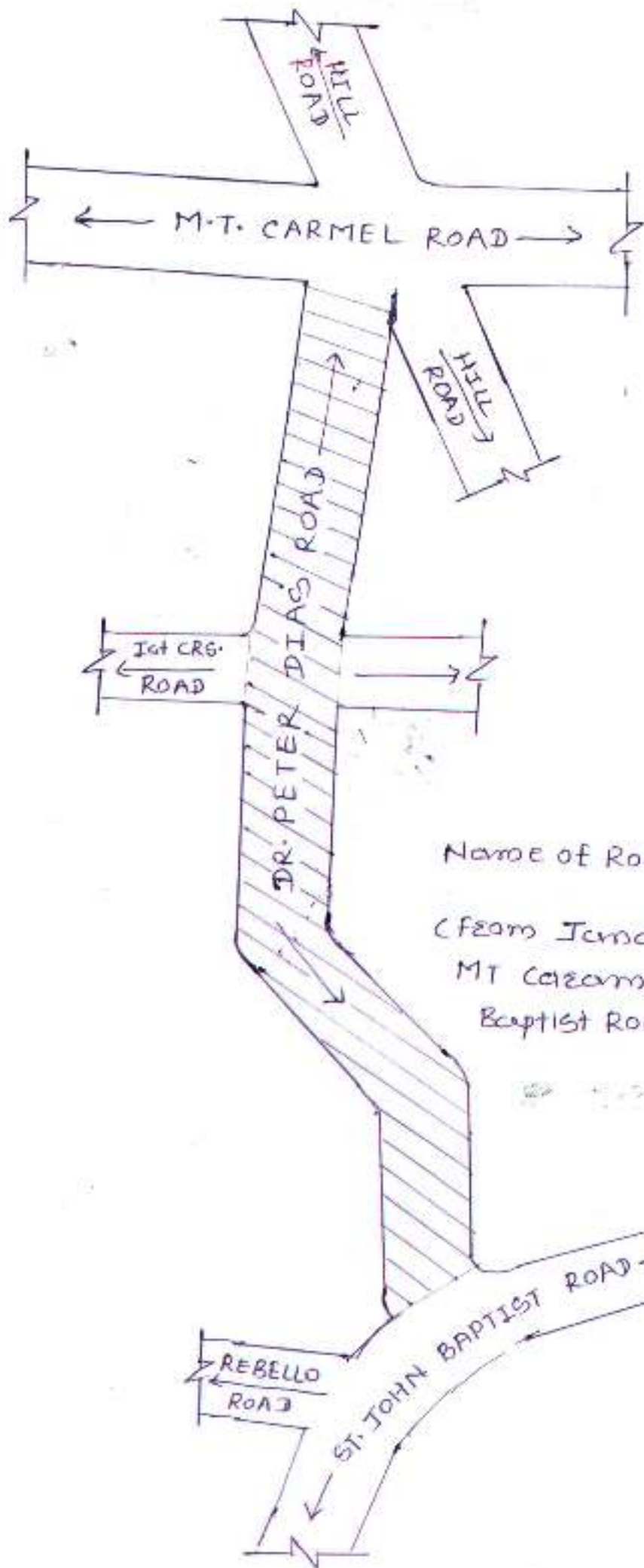


Junction of Turner Road and Waterfield Road, Bondhu



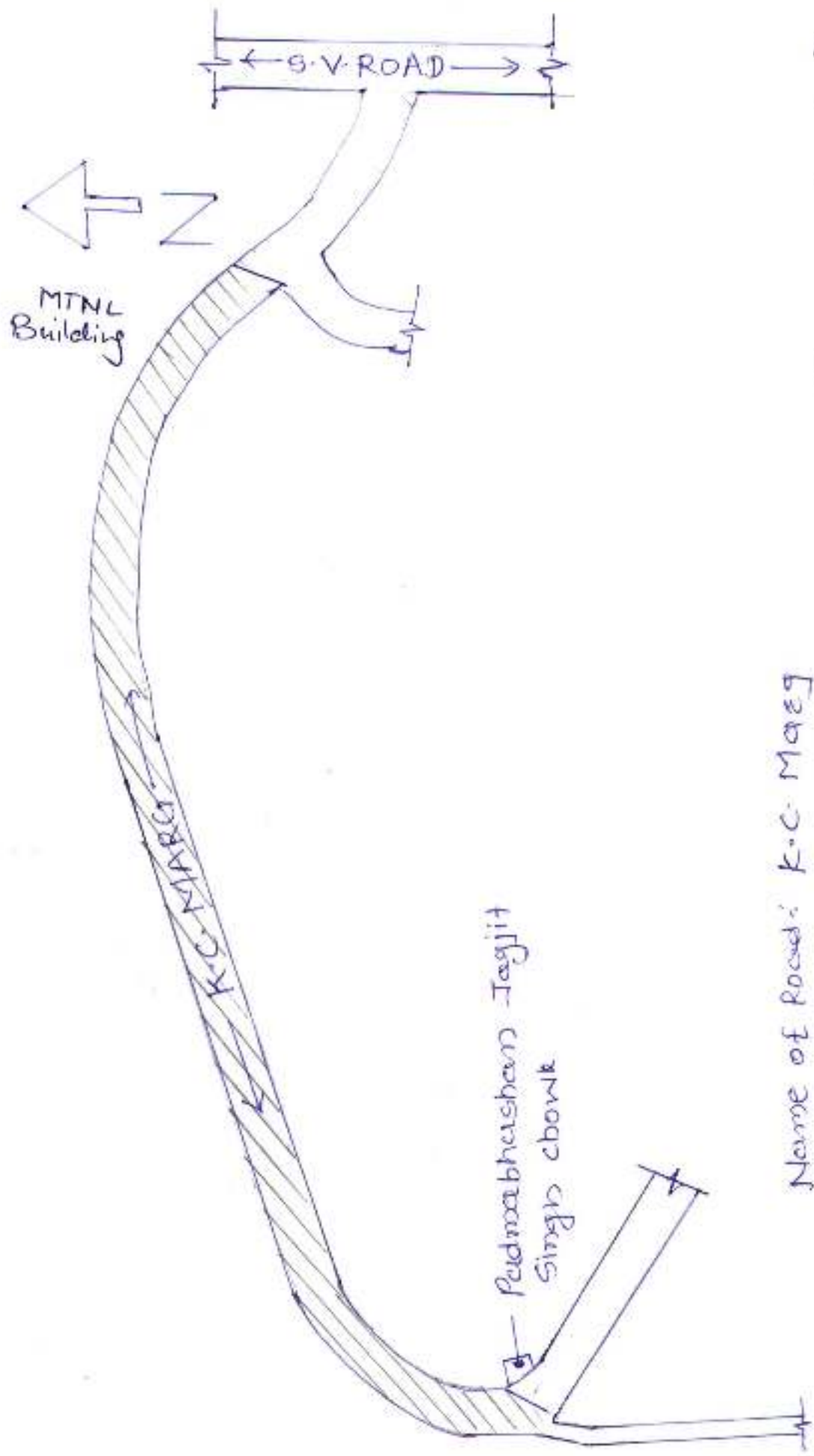
Name:- 2nd HASNABAD ROAD
Church Ave. to 2nd Road





Name of Road:- DR. PETER DIAS ROAD

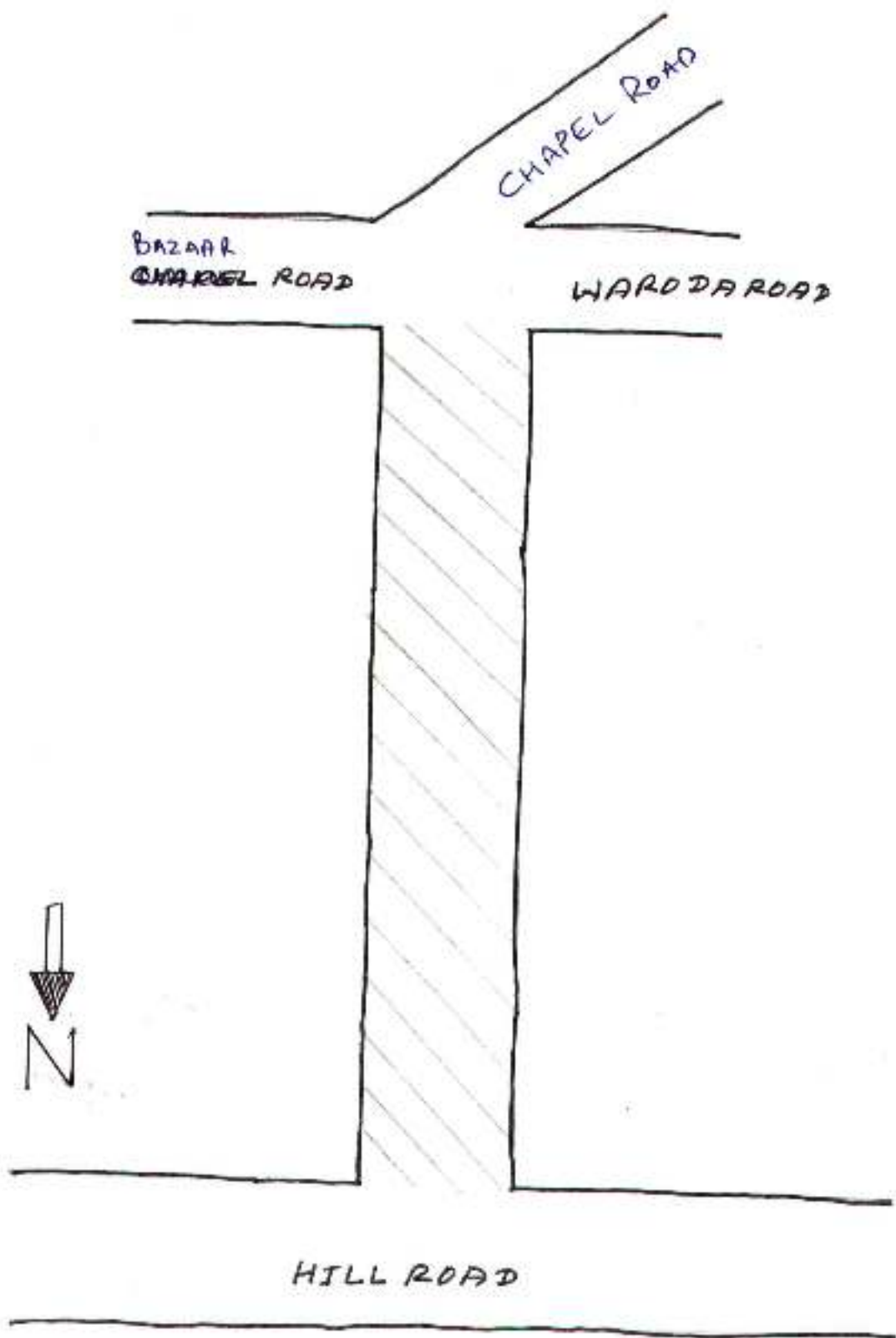
(From Junction of Hill Road & MT Carmel Rd to St. John Baptist Road)



Name of Road: K-C Marg

(From S.V. Road to Pedmabhusan Jagjit Singh Chowk.)

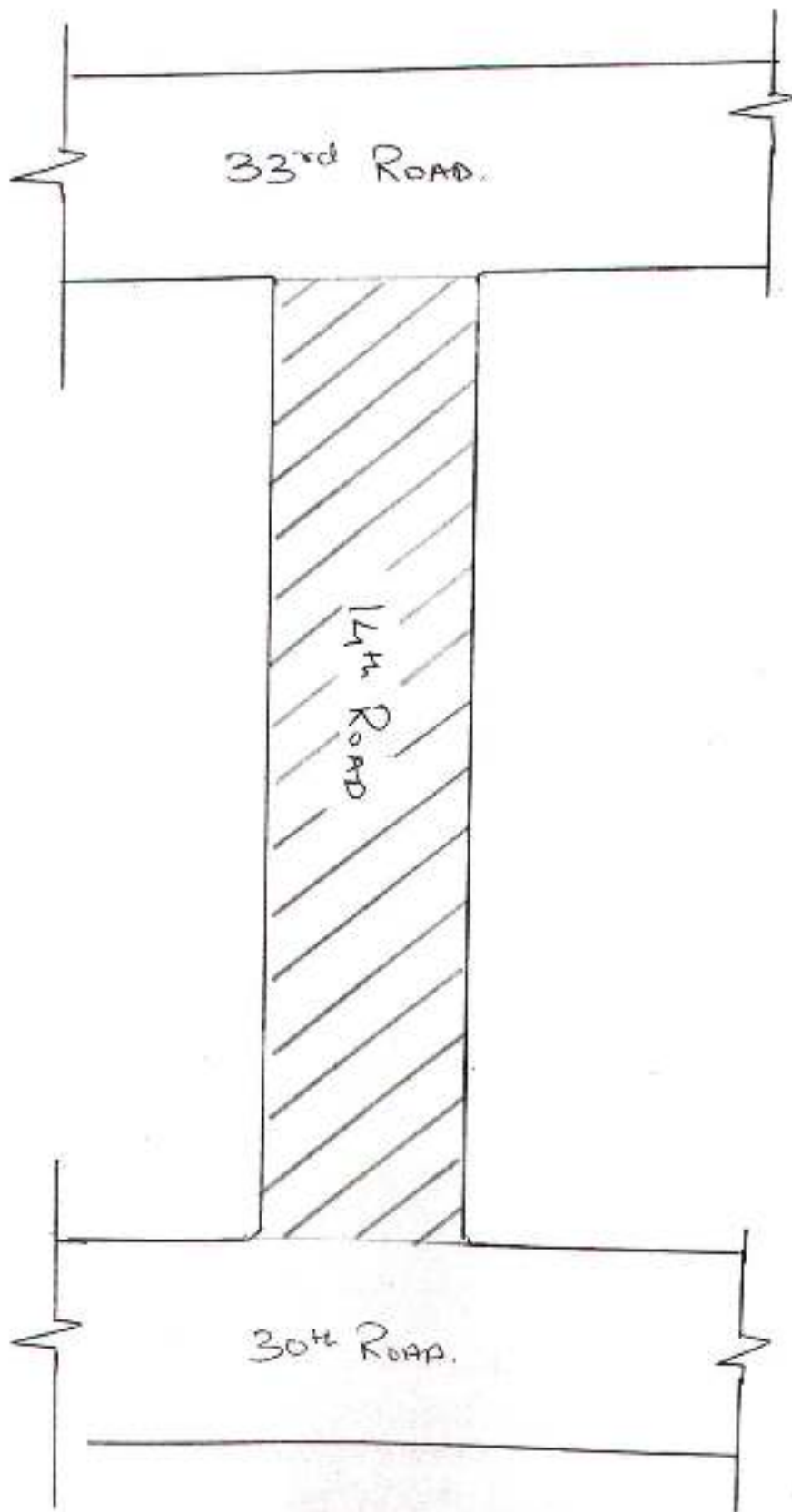
(Faint handwritten text, possibly a signature or date)



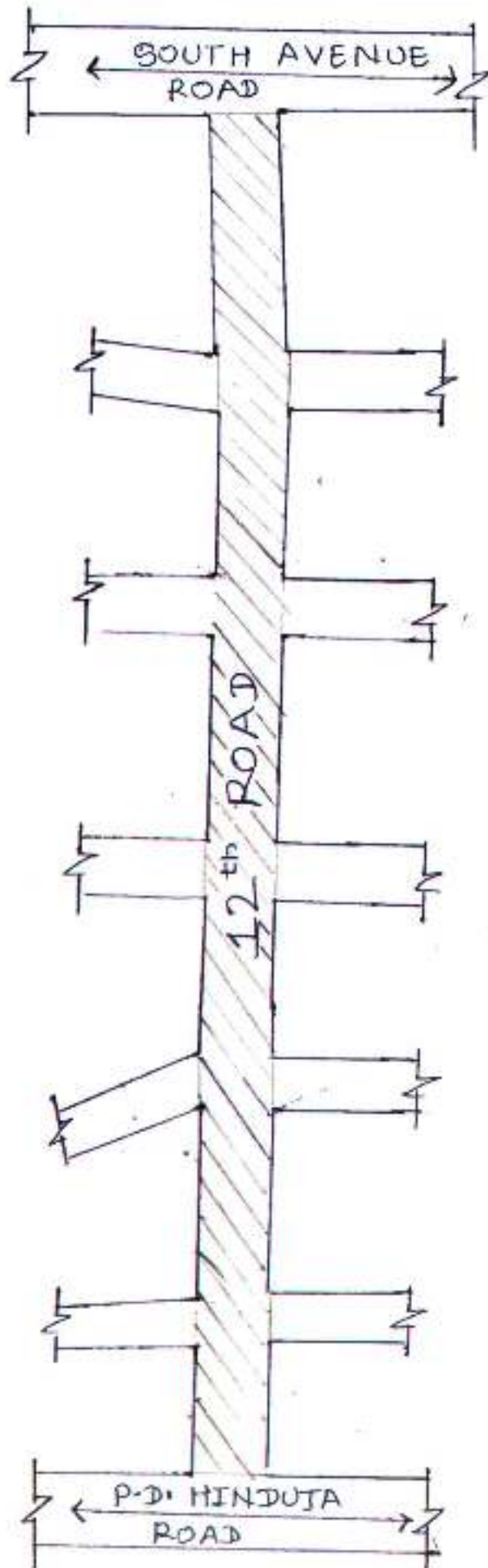
NAME OF ROAD - ST PETER ROAD

FROM HILL ROAD TO WARDDA ROAD

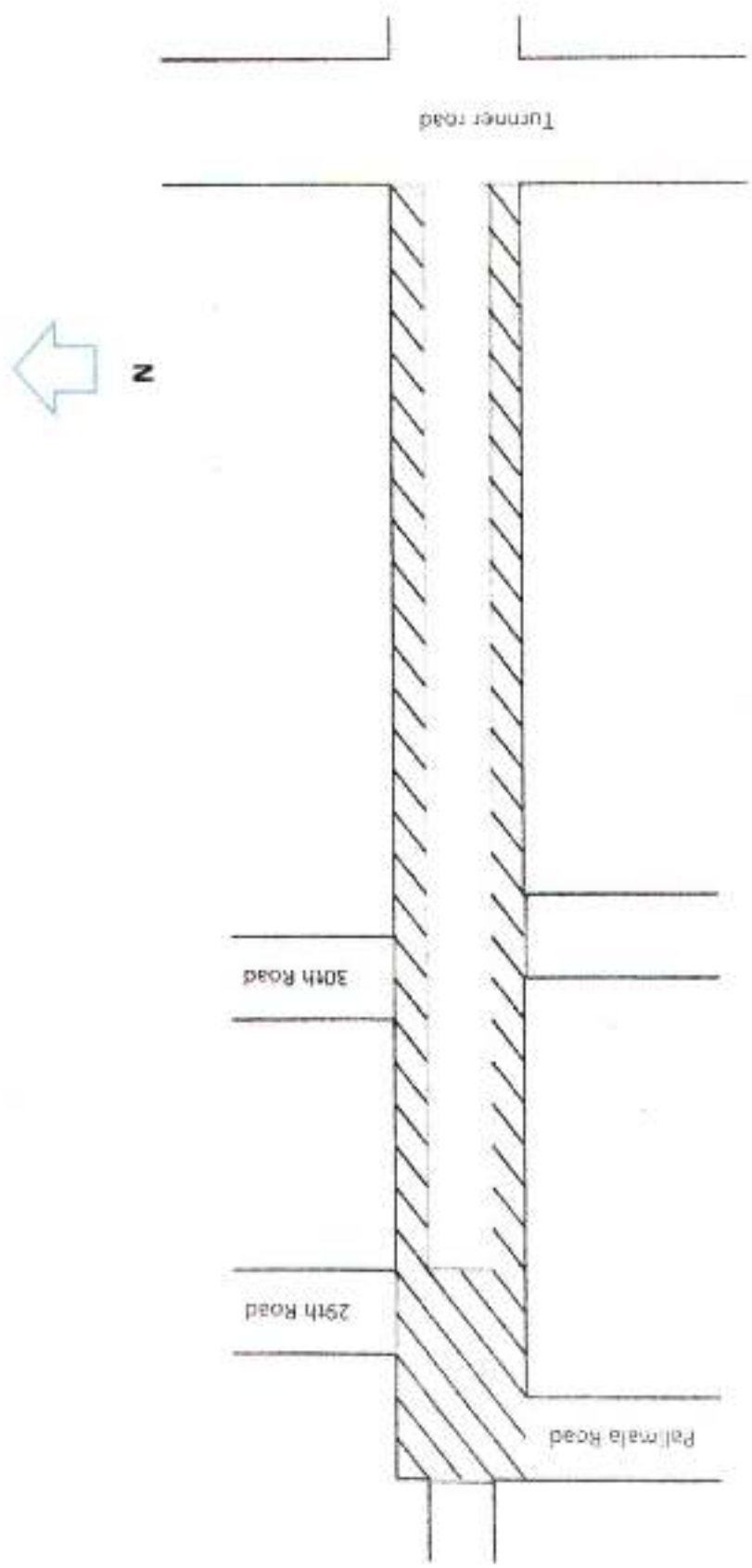
14th ROAD 33rd ROAD to 30th ROAD.



Name of Road :- 12th ROAD
(FROM P.D. HINDUJA RD TO SOUTH AVENUE ROAD)



Name of Road -Side strip of Ambedkar Road
(From From Palimala Road to Turnner Road)



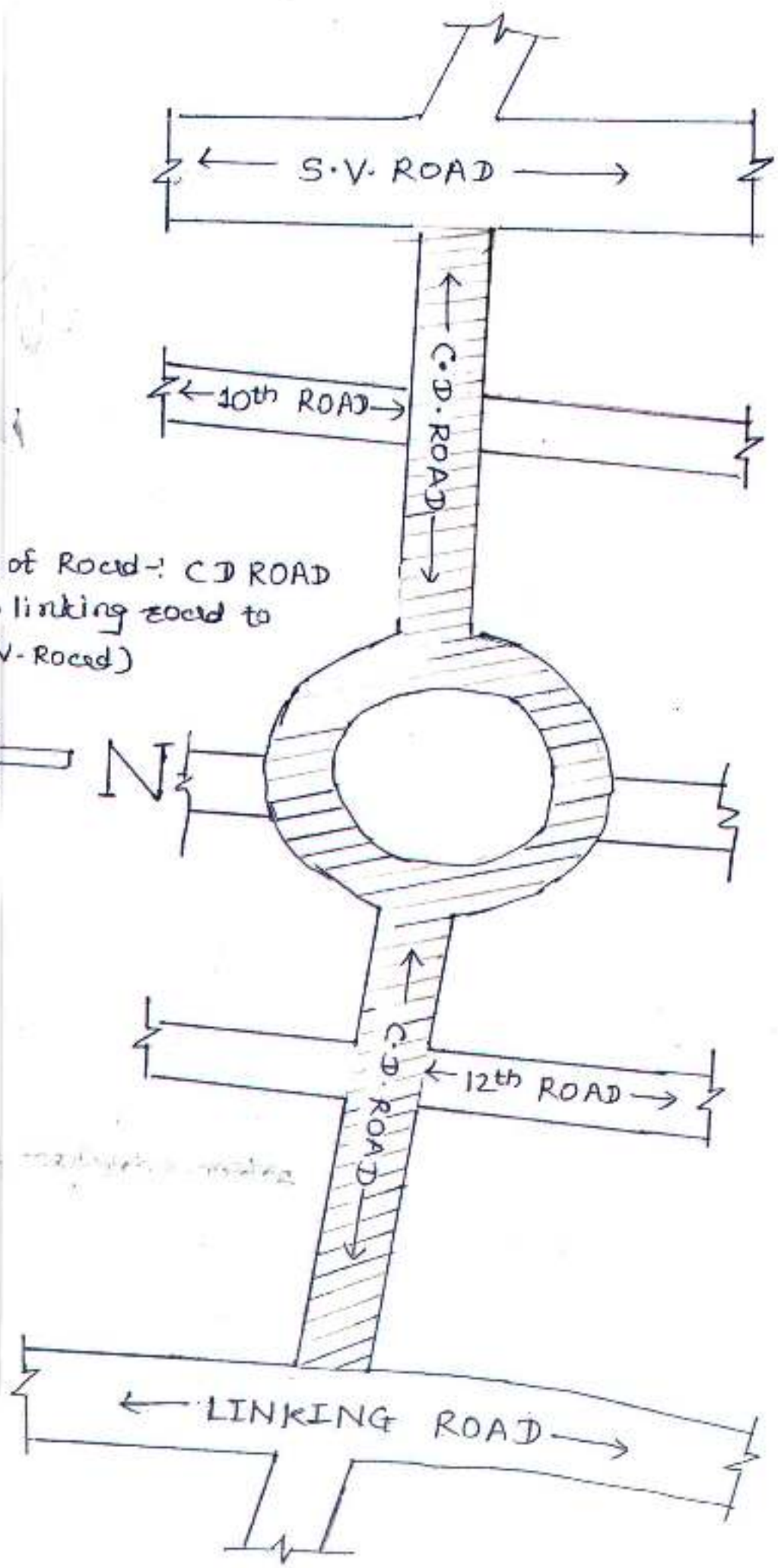
Perry Road



Manuel Gonsalvis Road

Hill Road

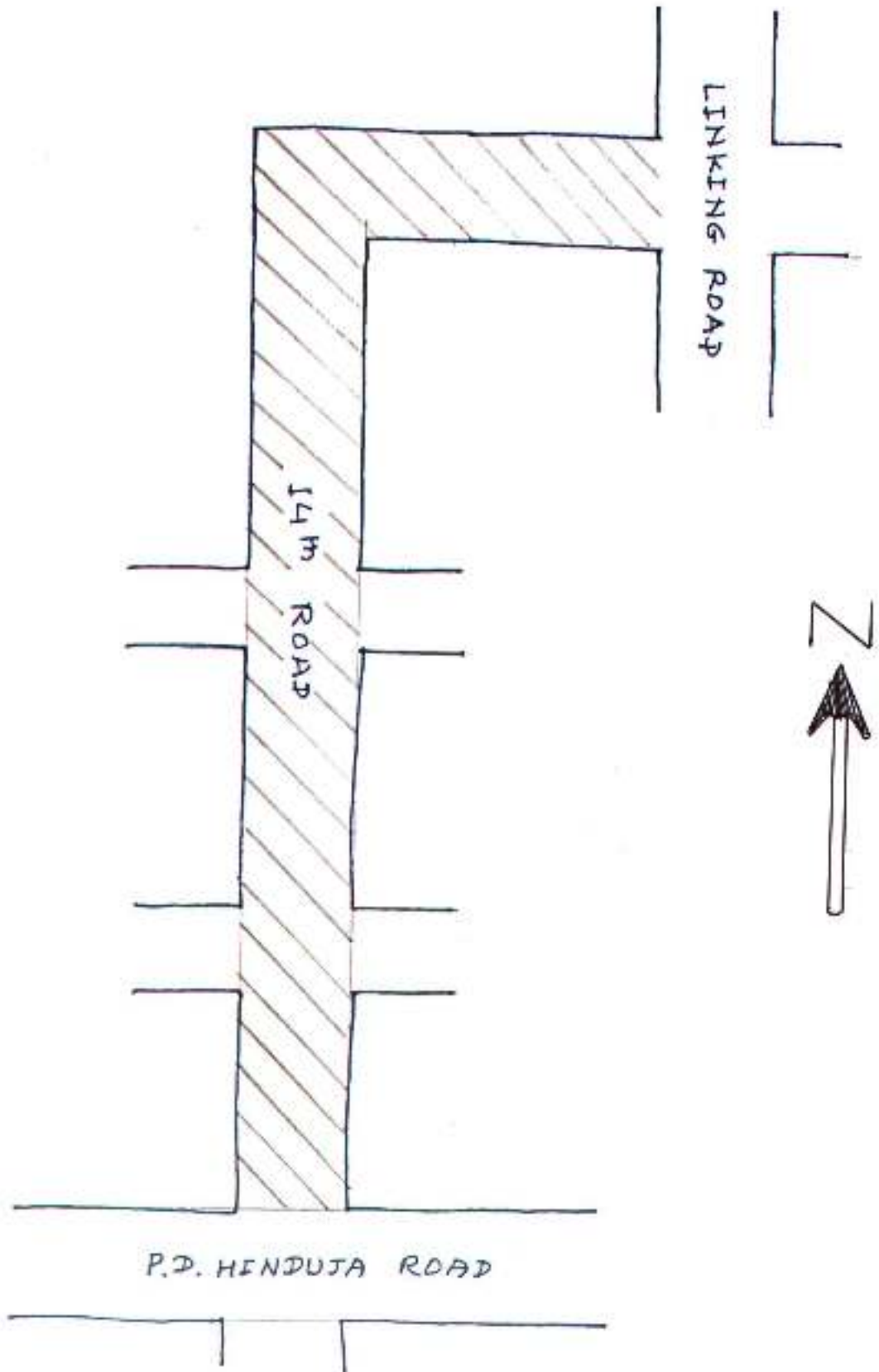
Name of road - Manuel Gonsalvis Road from Hill Road to Perry Road. (Side strip) & Jⁿ of Hill Road



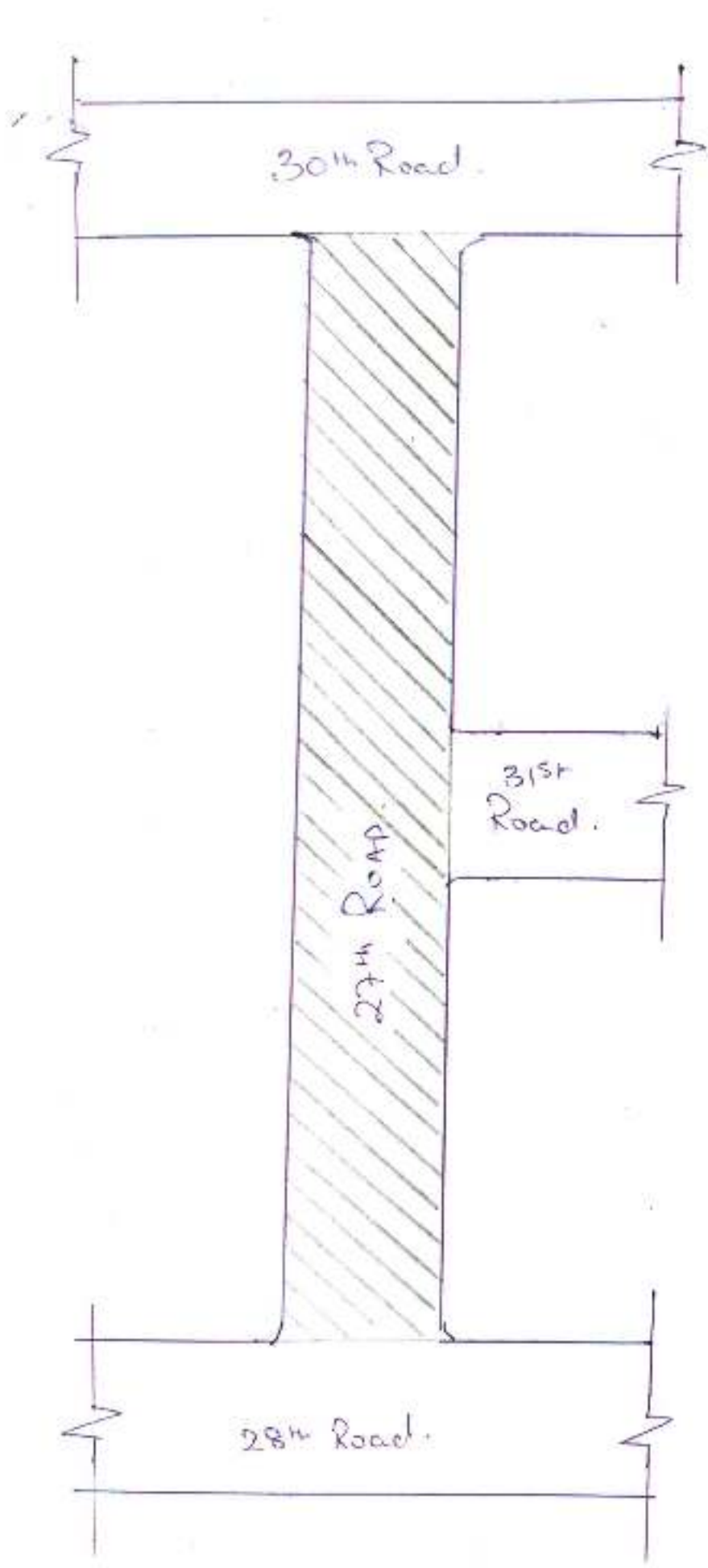
Name of Road: C.D. ROAD
 (From linking road to
 S.V. Road)

NAME OF ROAD - 14th ROAD

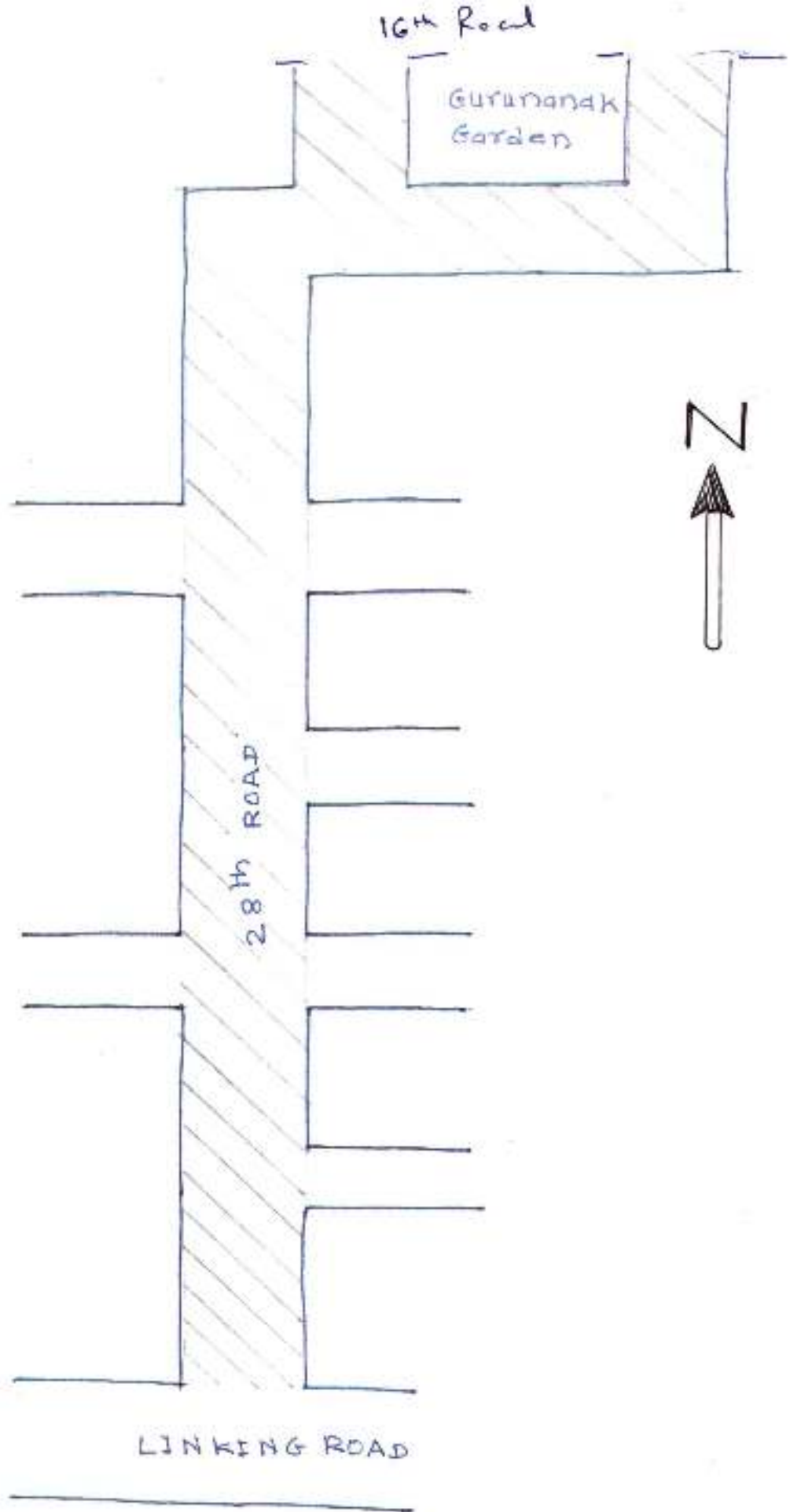
LINK ROAD to P.D. HINDUJA ROAD



27th ROAD
(28th Road to 30th Road)



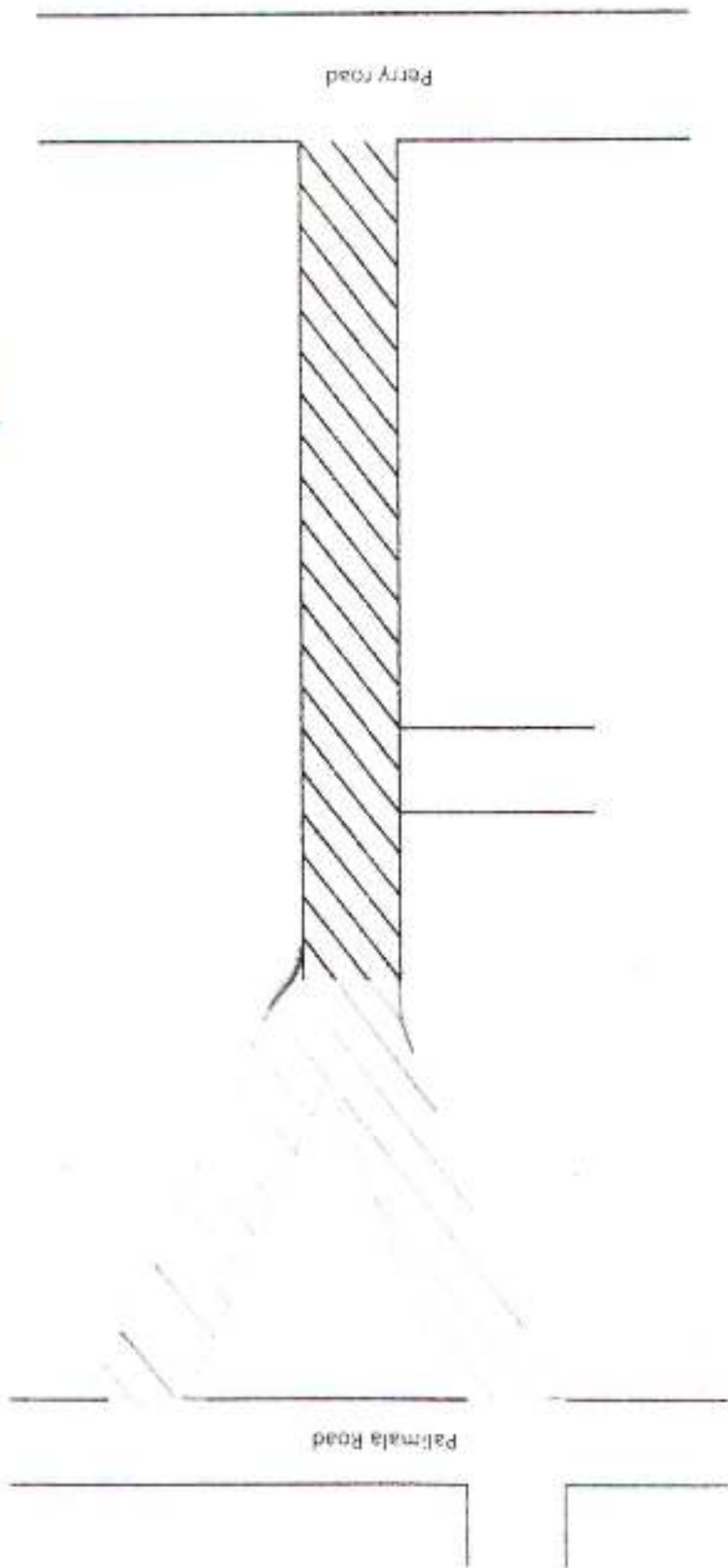
27th Road

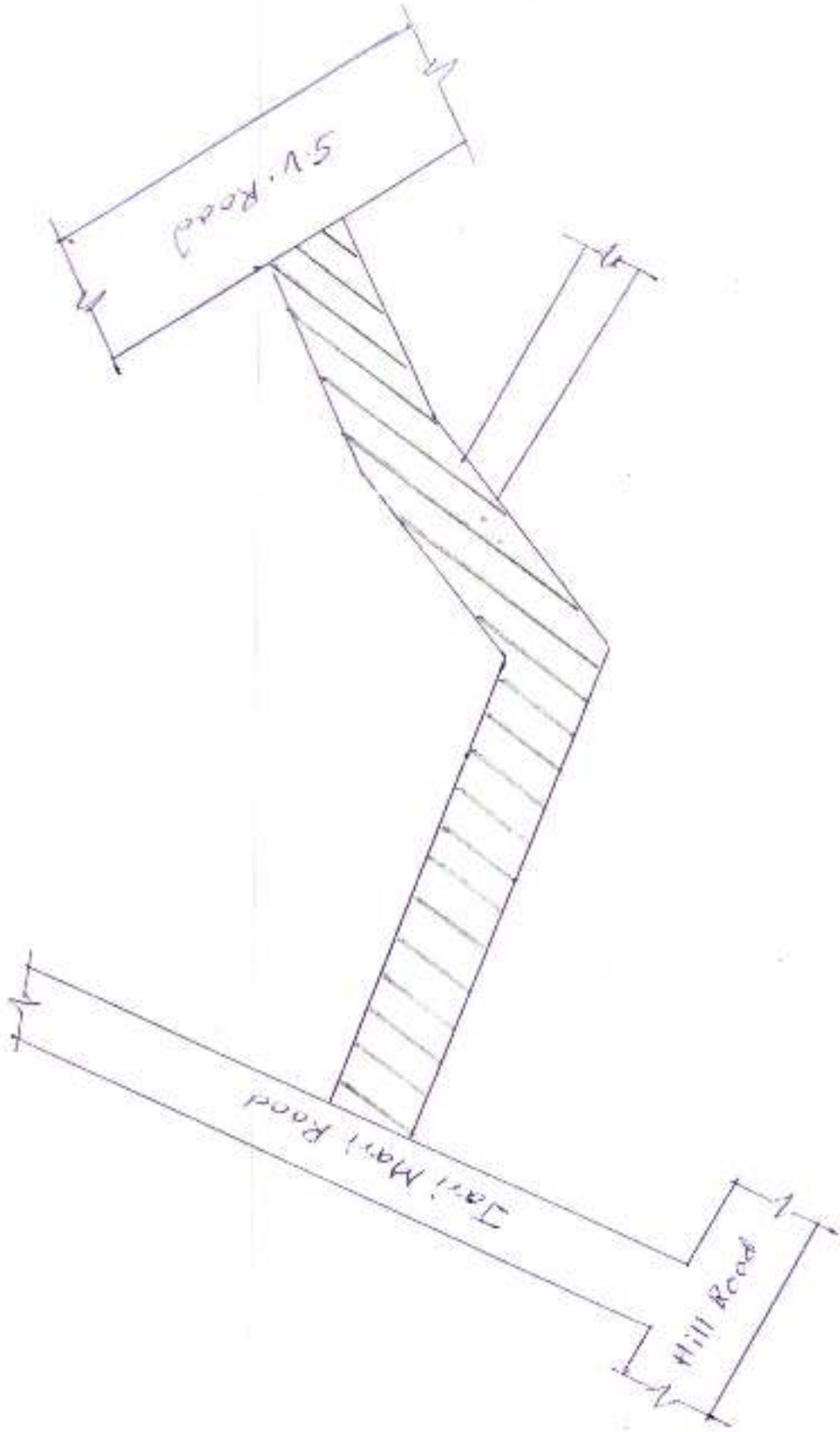


NAME OF ROAD - 28th Road

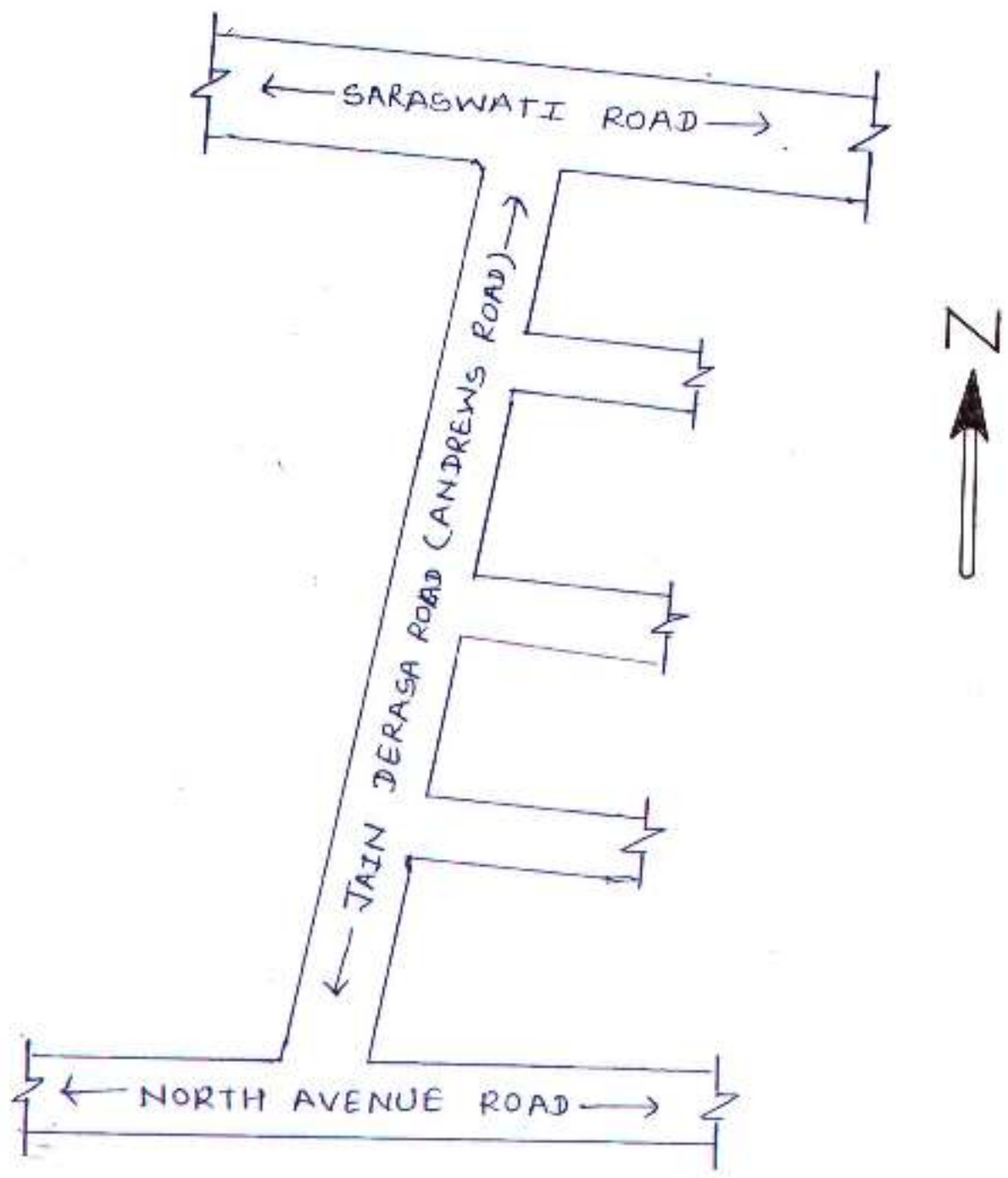
From Linking Road to 16th Road

Name of Road -New kathawadi Road
(From Perry Road to Palimala road)

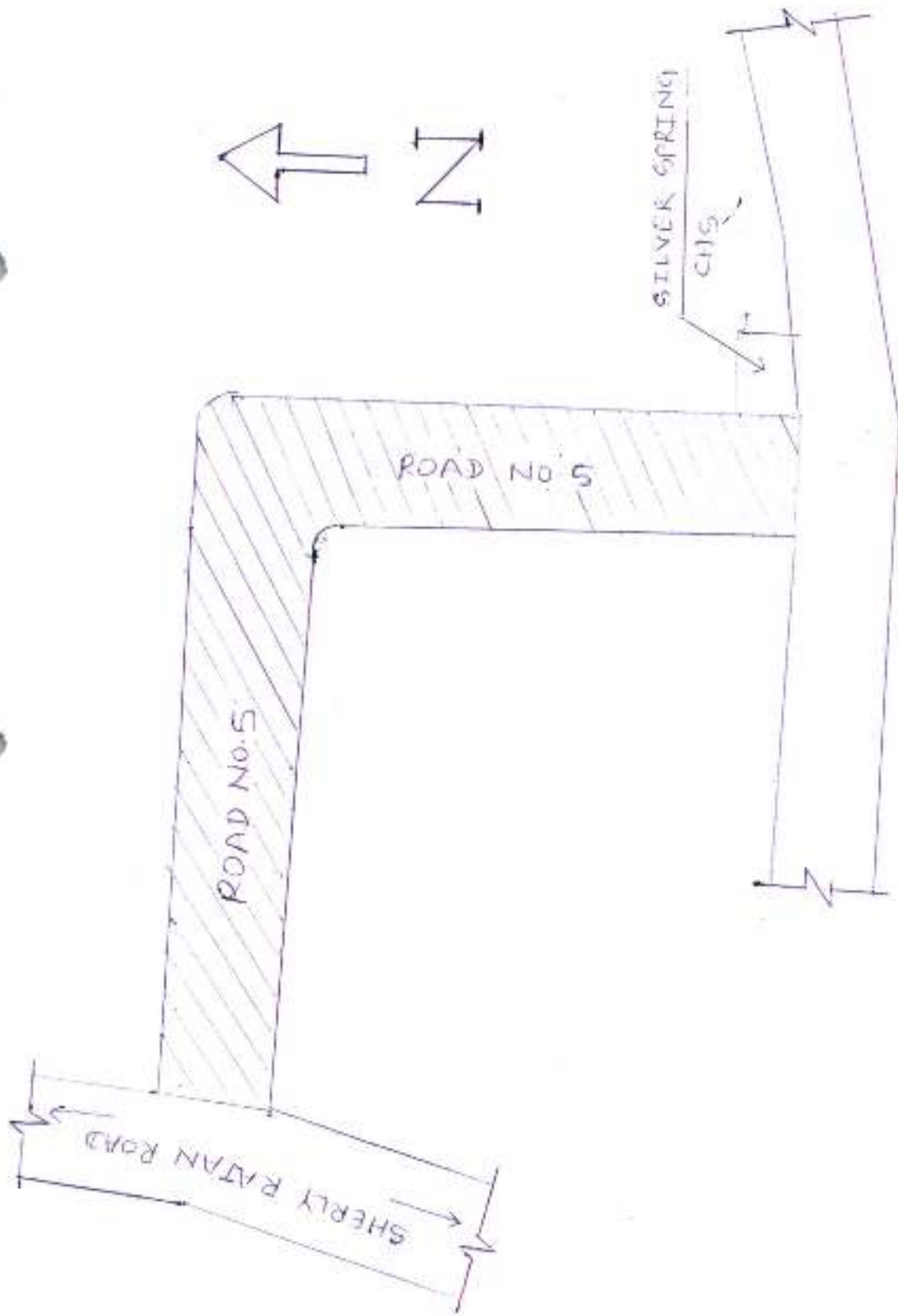




National Library Road from : S. V. Road to Jam Mari Road




Name of Road :- JAIN DERASA ROAD
(ANDREWS ROAD)
(FROM North Avenue Road to Saraswati Road)

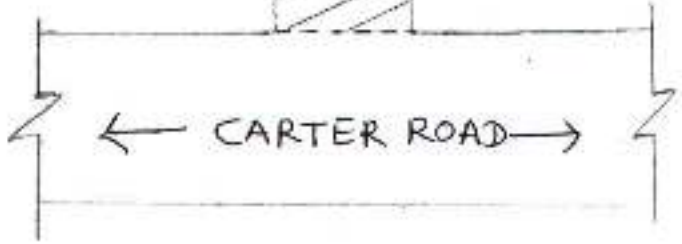


Name of Road - ROAD NO. 5, KHAR (WEST)

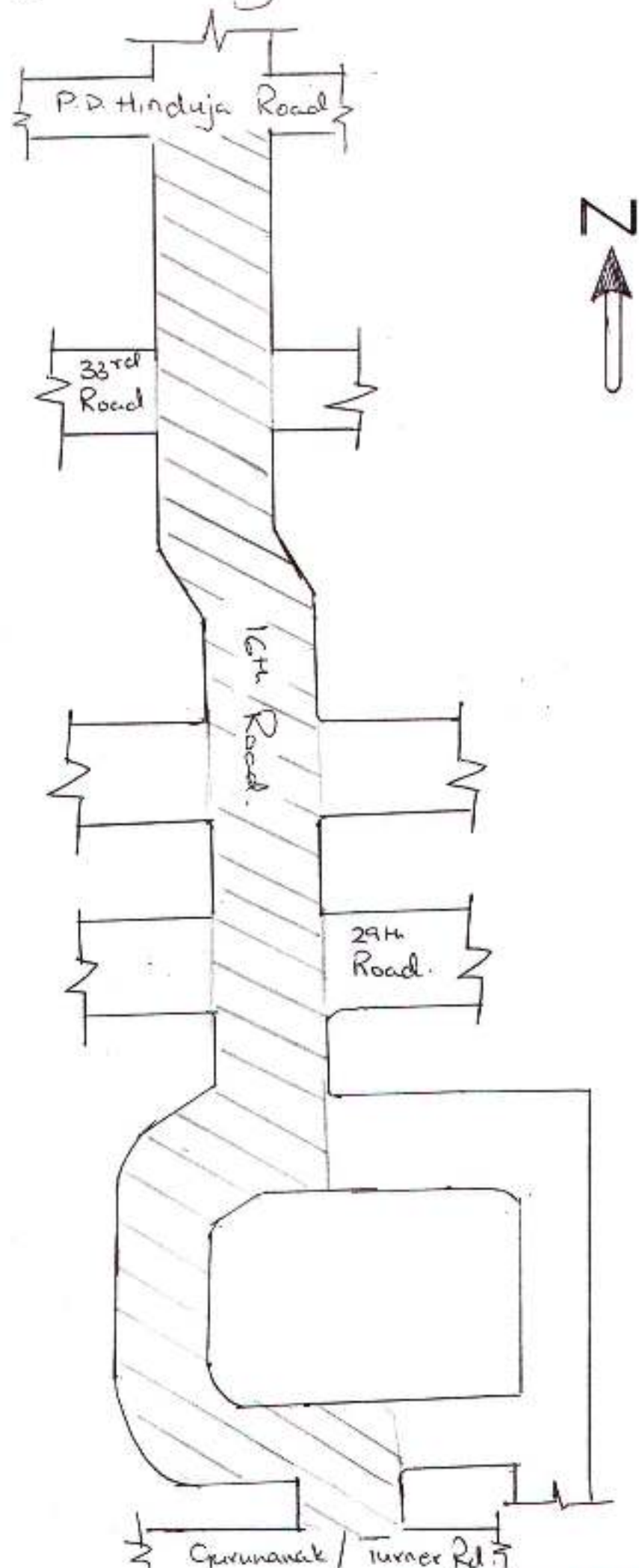
(From Shery Patan Road to Silver Spring Society)



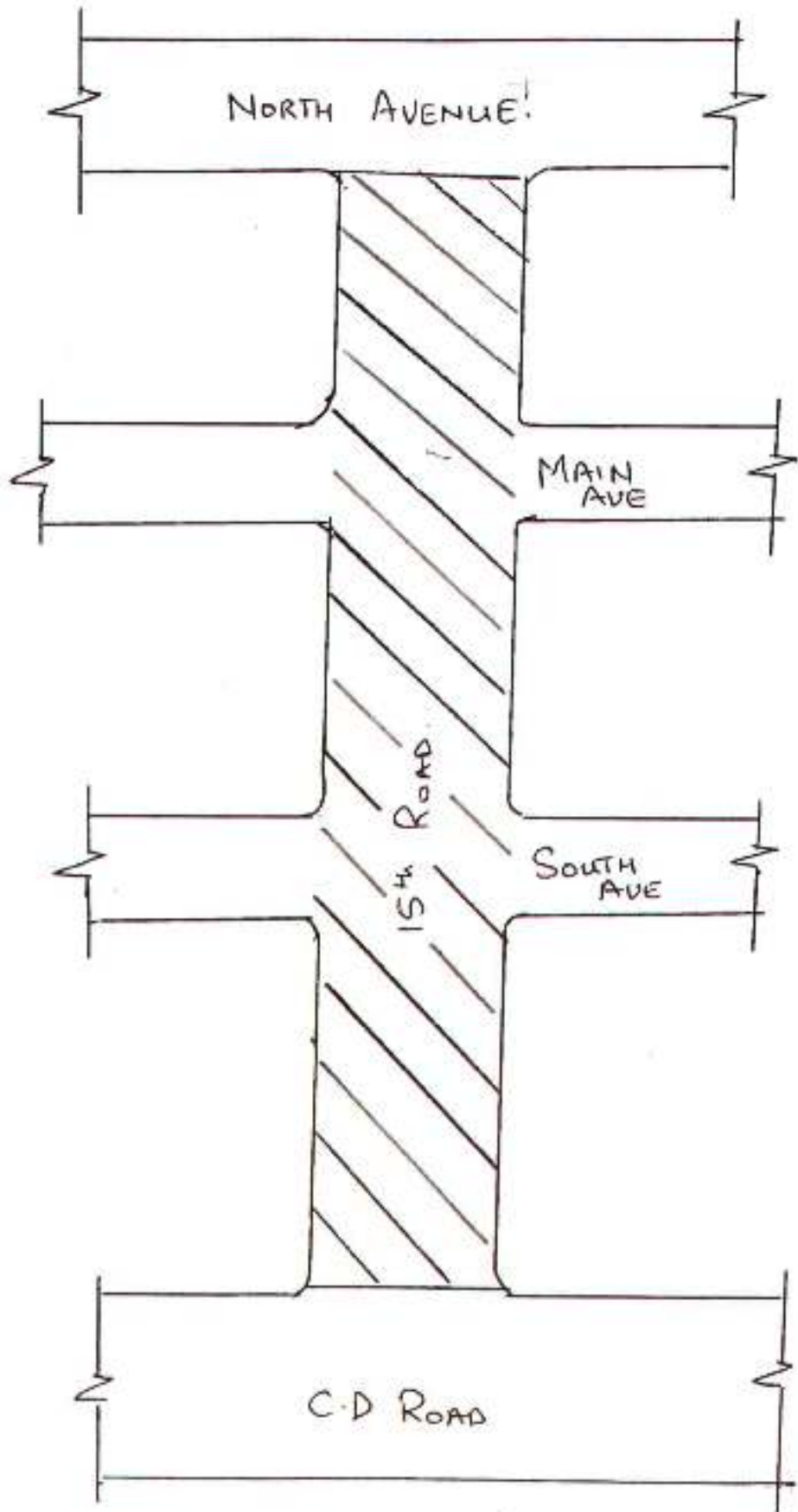
Name of Road -! Palimocher Road
(Carter Rd to Ambedkar Road)

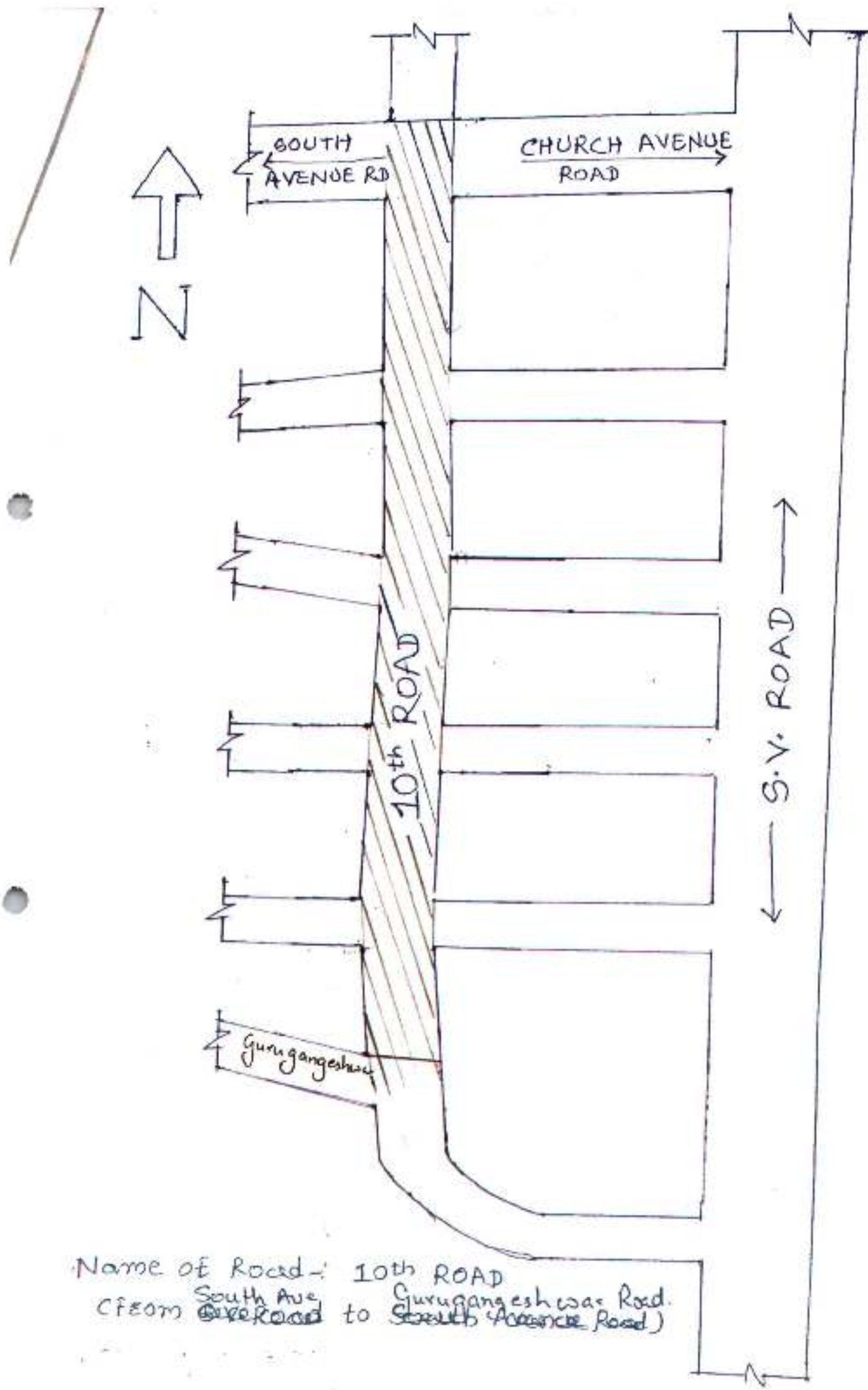


16th Road (from P.D. Hinduja Rd to Turner Road).

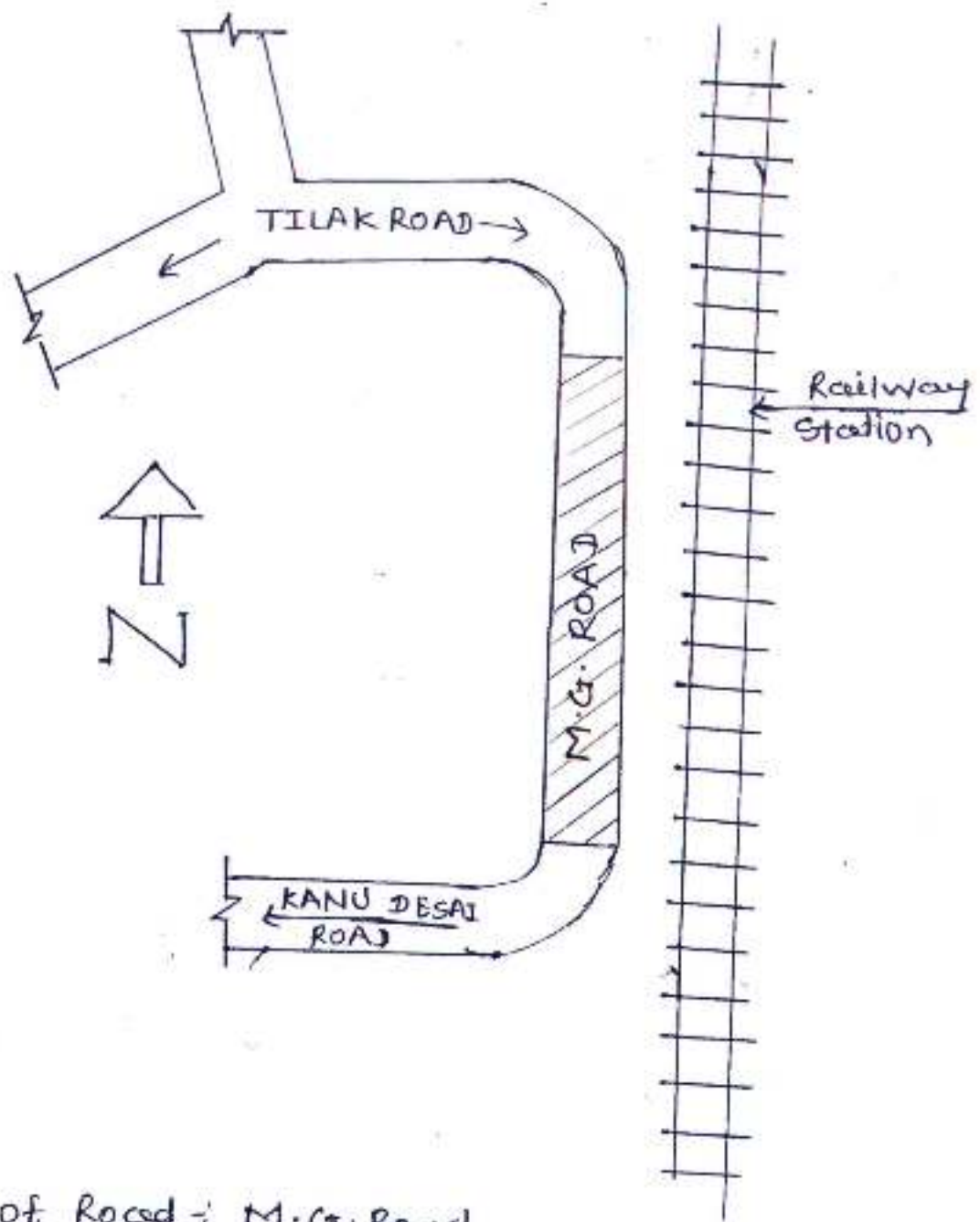


Name: 15th ROAD




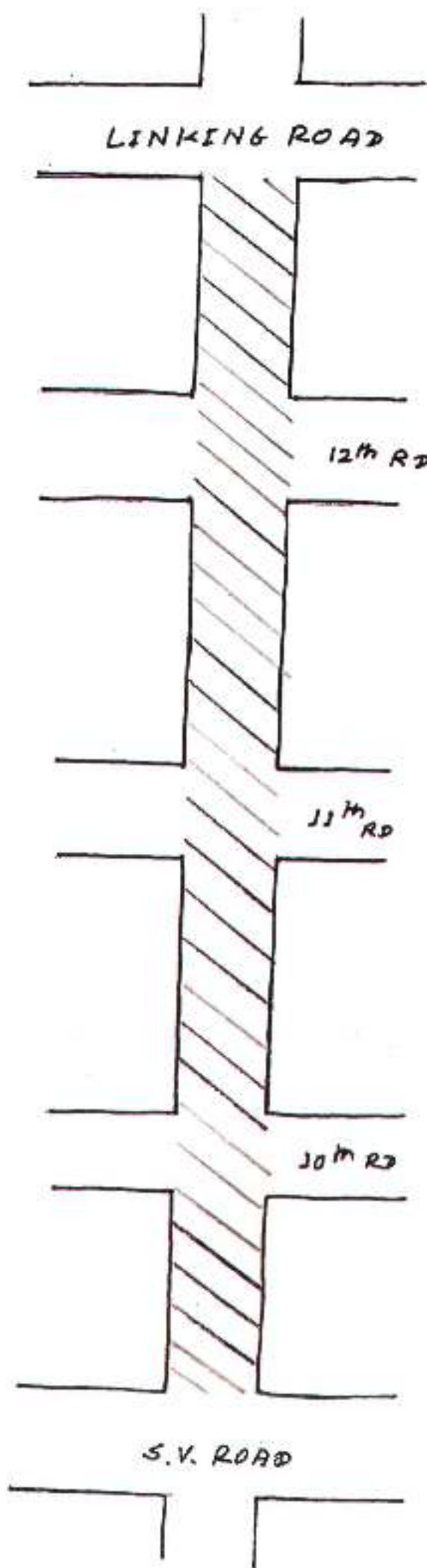


Name of Road: 10th ROAD
 (from South Ave Road to Gurugangeshwar Road)
 (from Gurugangeshwar Road to South Avenue Road)



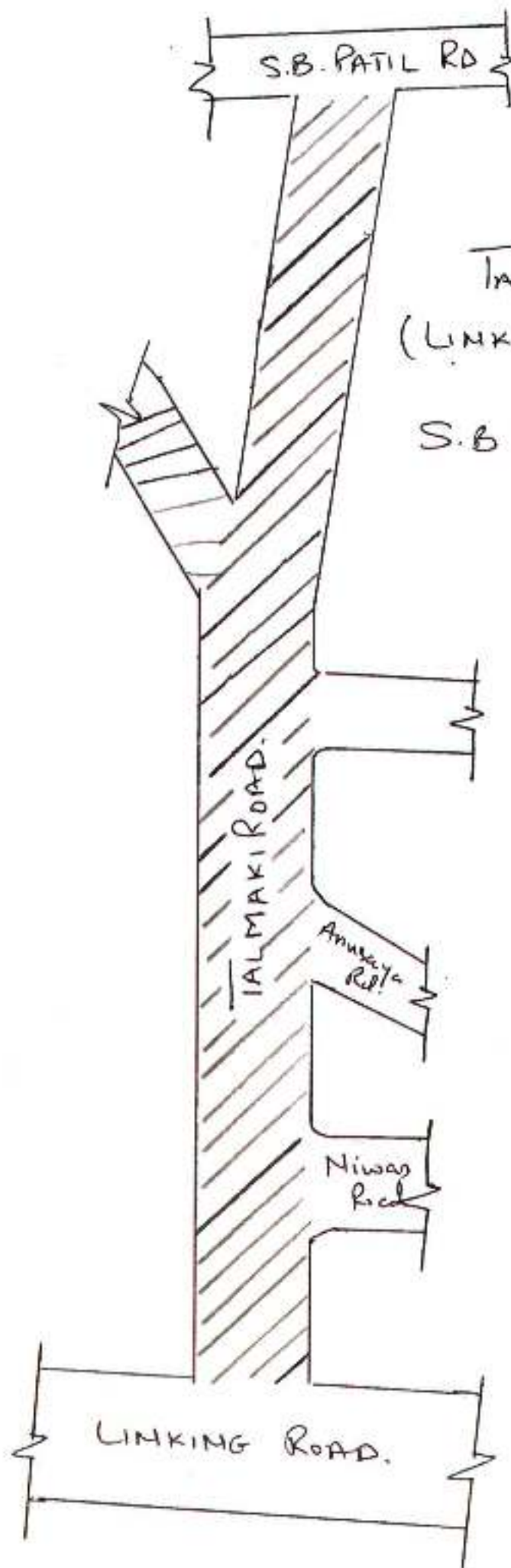
Name of Road: M.G. Road.

(From K.D. Road to Tilak Road Junction)



NAMEOP ROAD - 7th ROAD

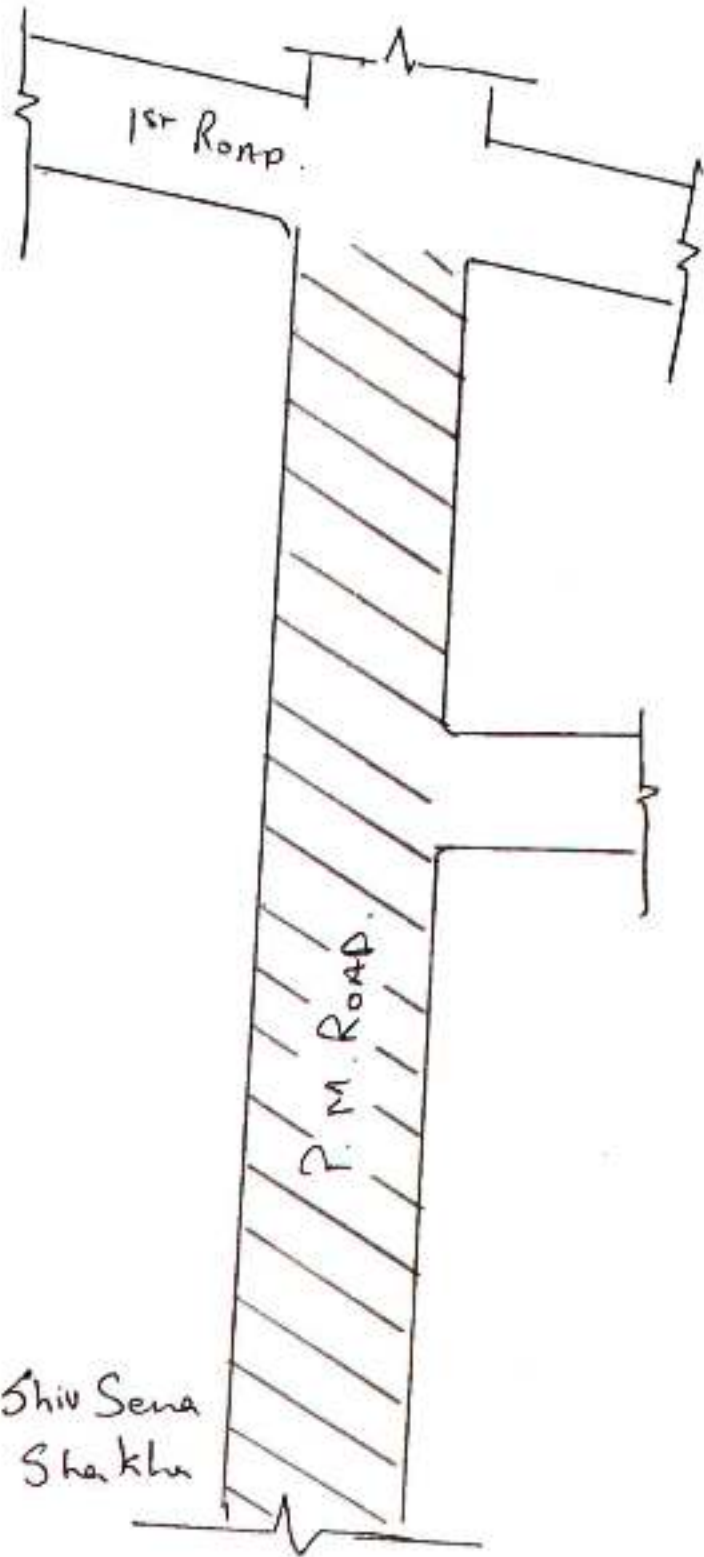
FROM LINK ROAD to S.V. ROAD



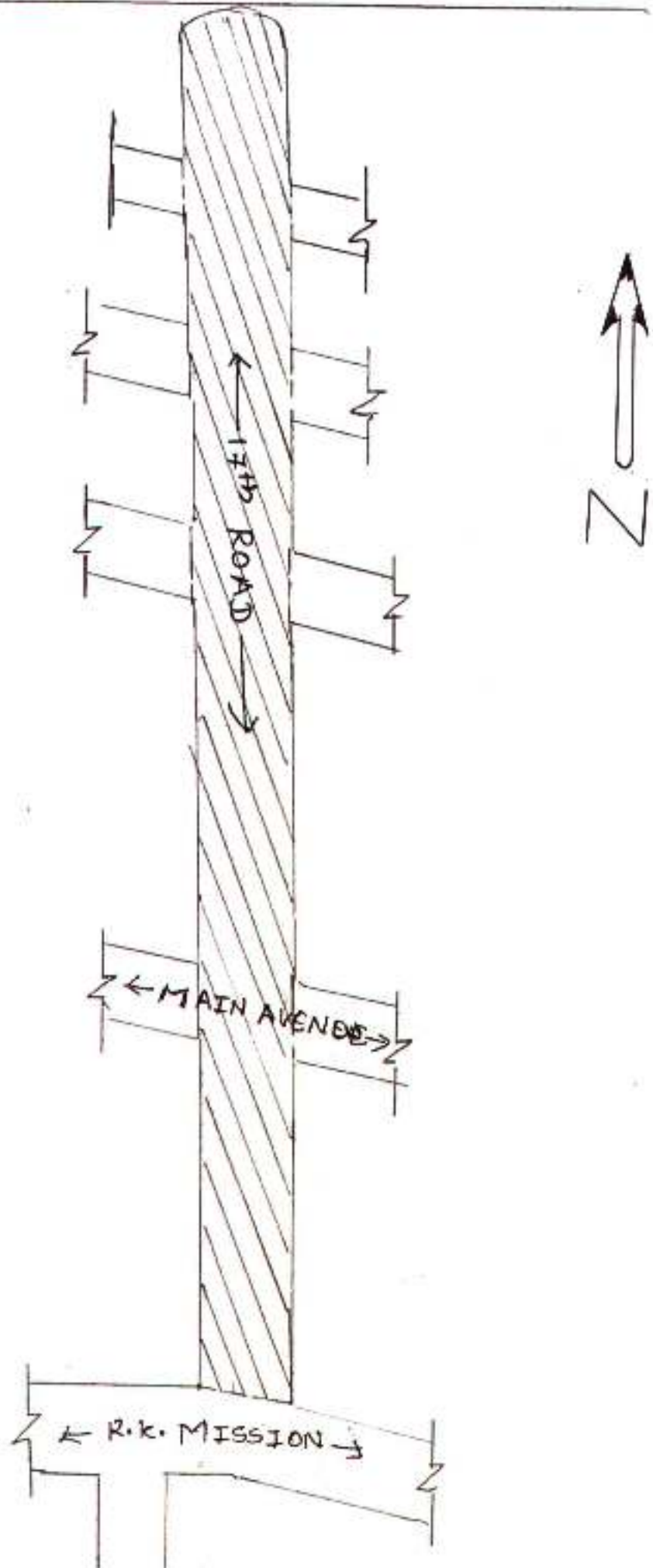
TALMAKI ROAD.
(LINKING ROAD
TO
S.B PATIL ROAD)



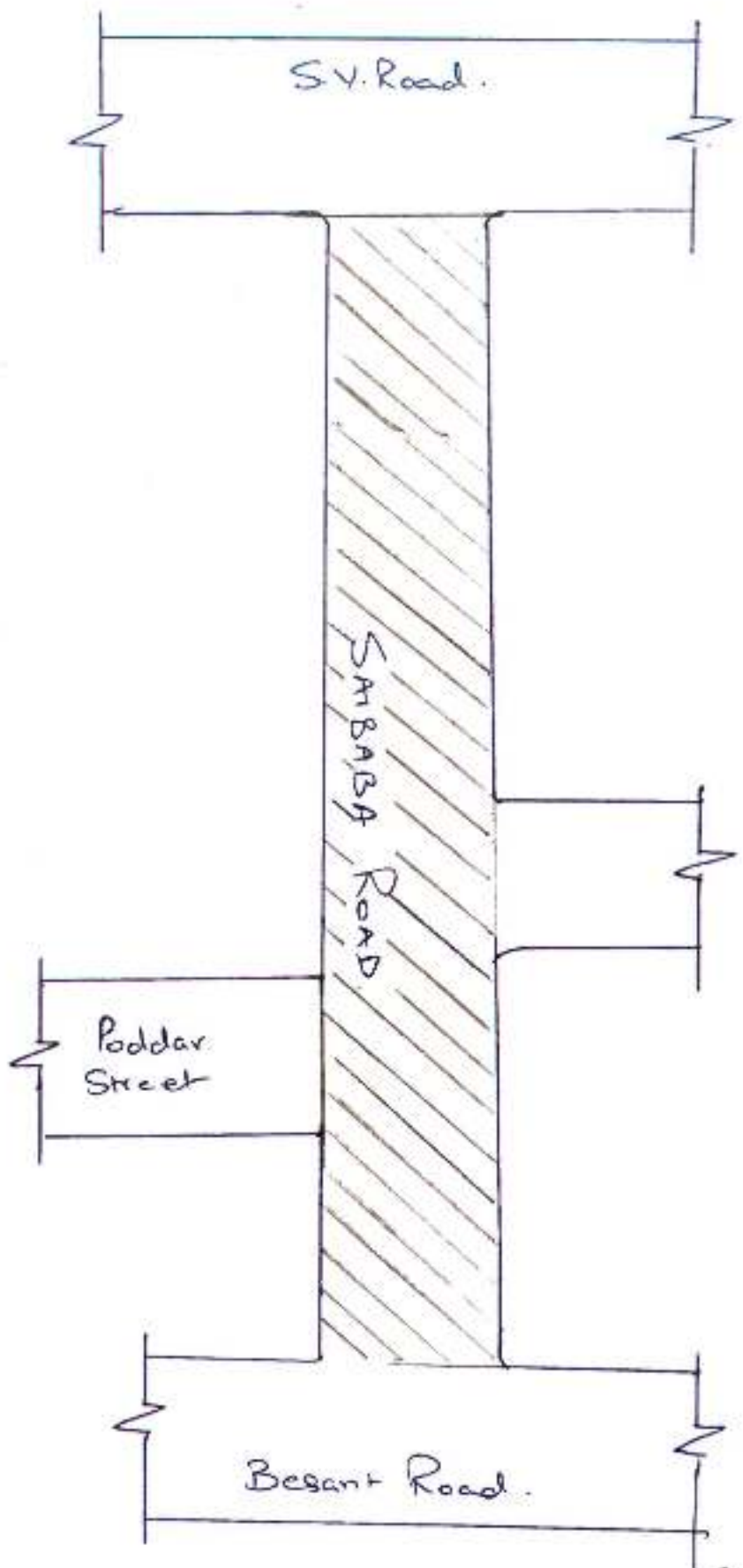
P.M. ROAD (FROM SHIV SENNA SAKHA TO 1ST ROAD).



name -! 17th ROAD (R.k. Mission to Northside dead end)


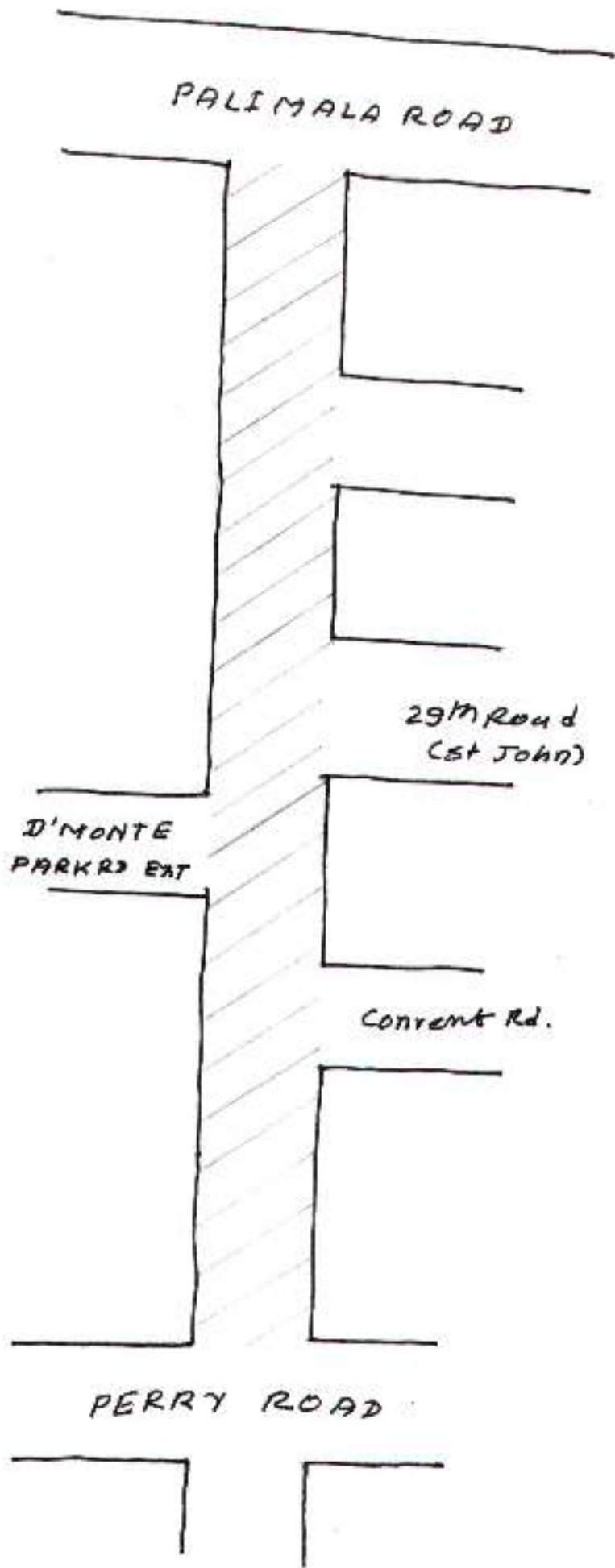


SAIBABA ROAD
(S.V. Road to Besant Rd)



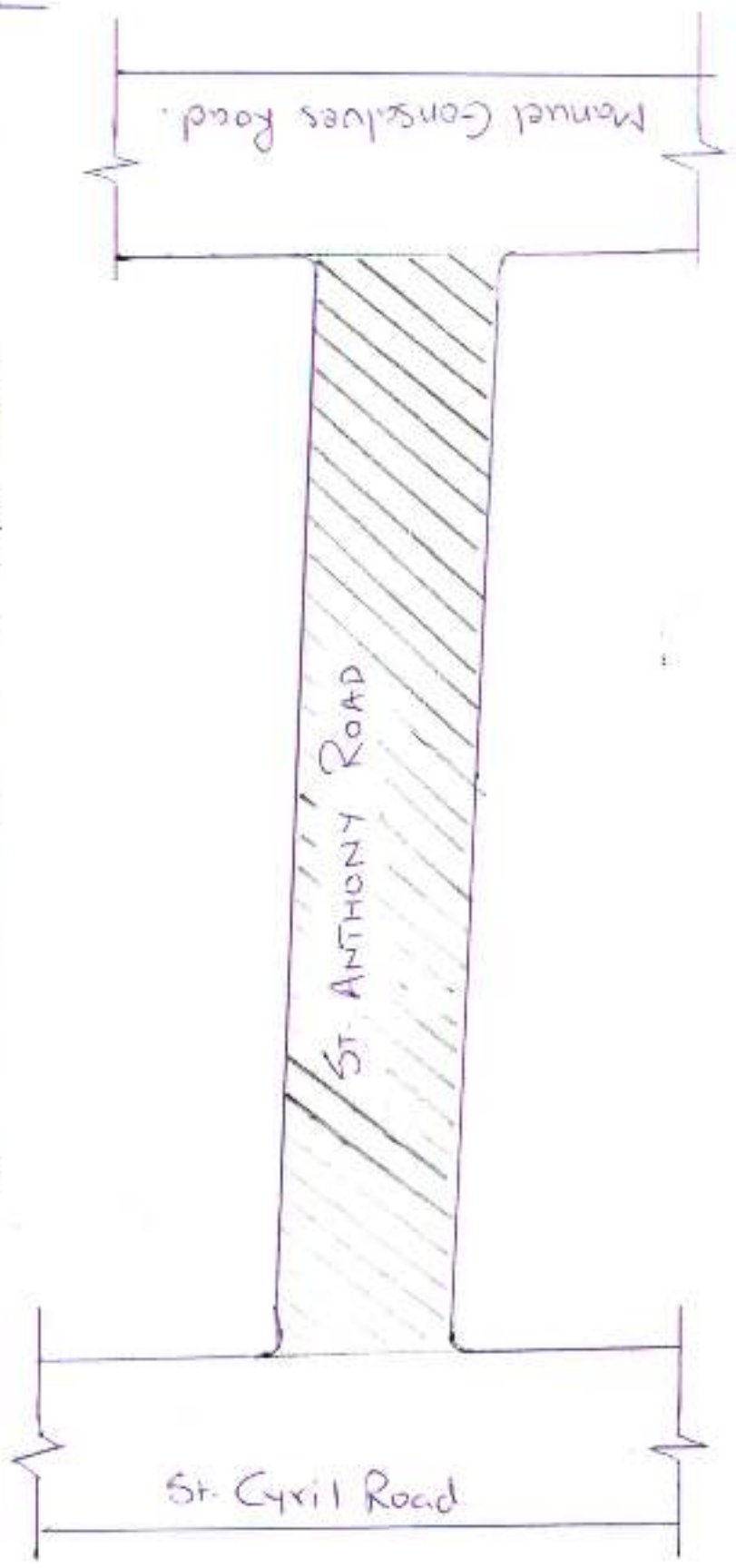

NAME OF ROAD - St. ANDREWS ROAD EXTN

From Perry Road to Palimula Road

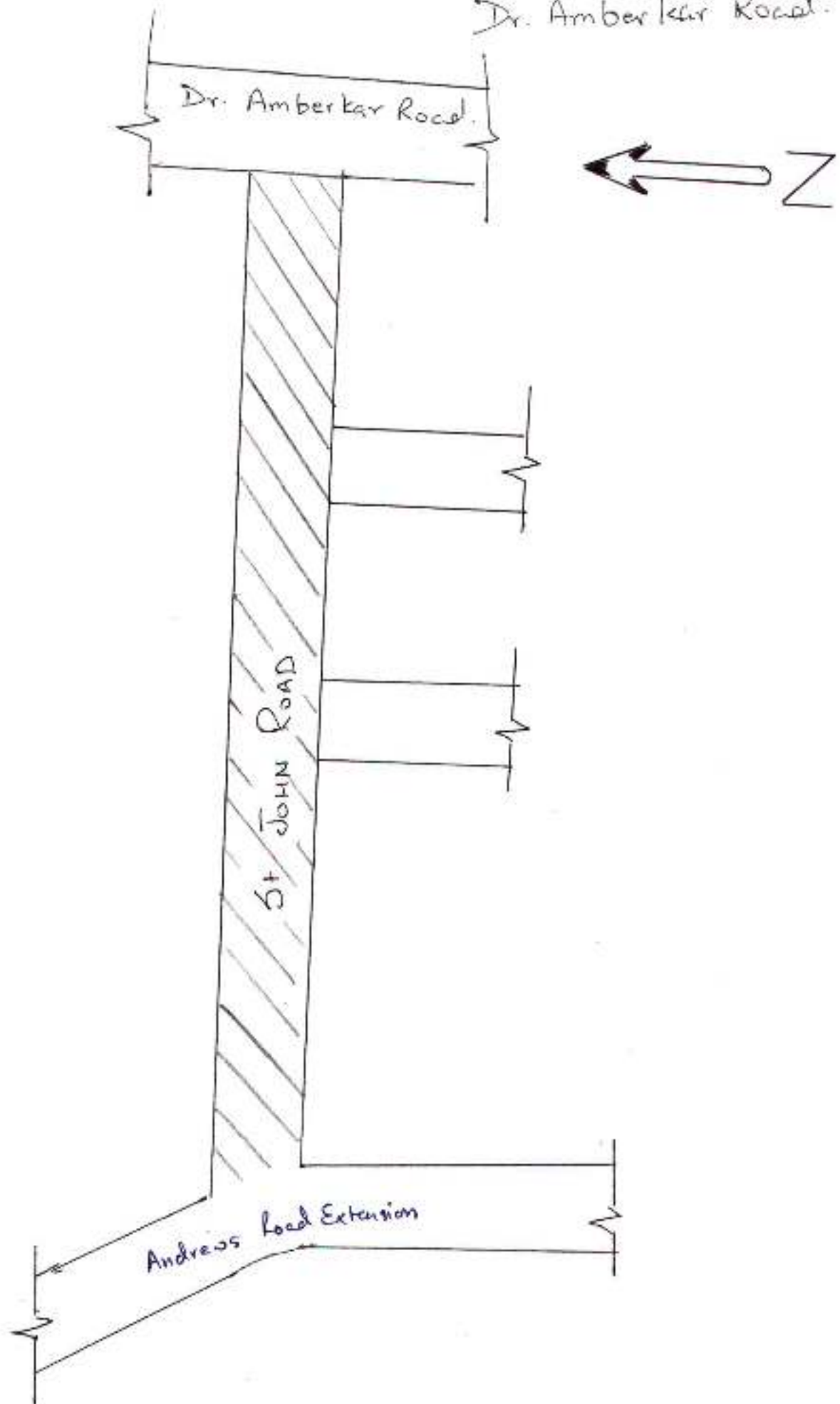


St. Anthony Road.

(Manuel Gonsalves Rd to St. Cyril Road)



St. John Road from Andrews Road to
Dr. Amberkar Road.

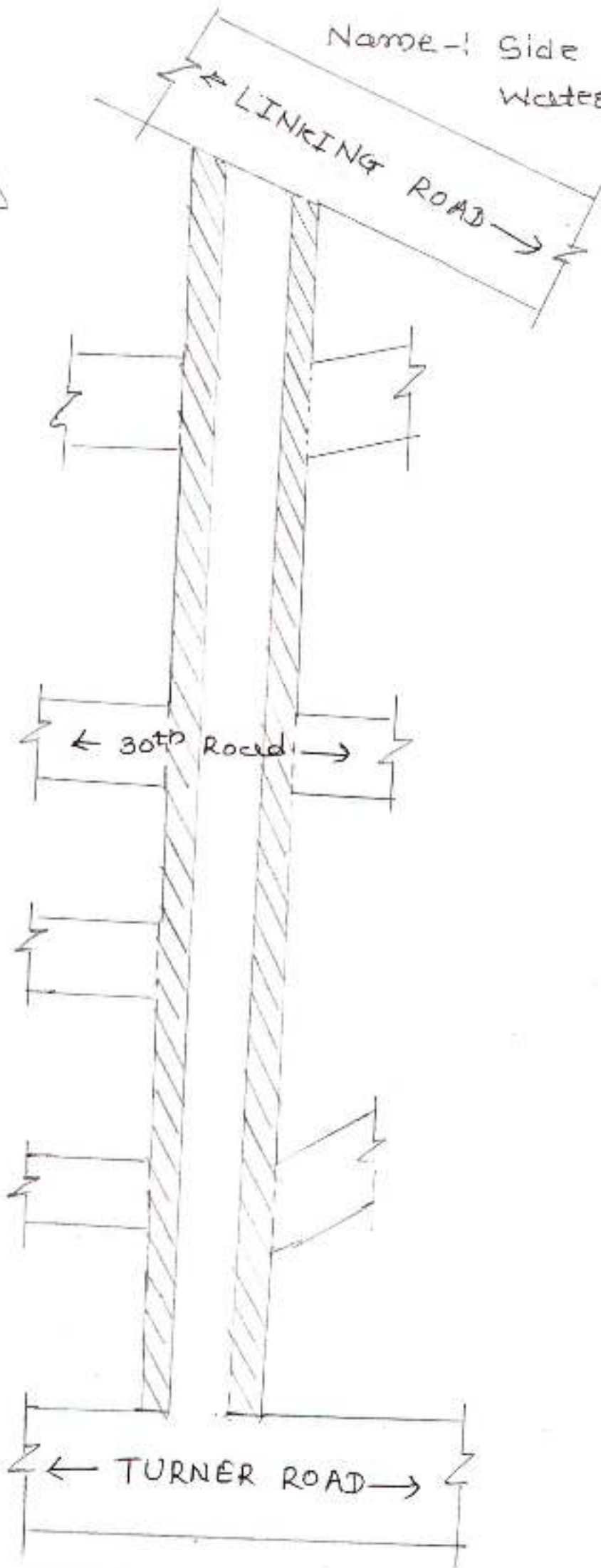


Name-! Side steps of water-field Road

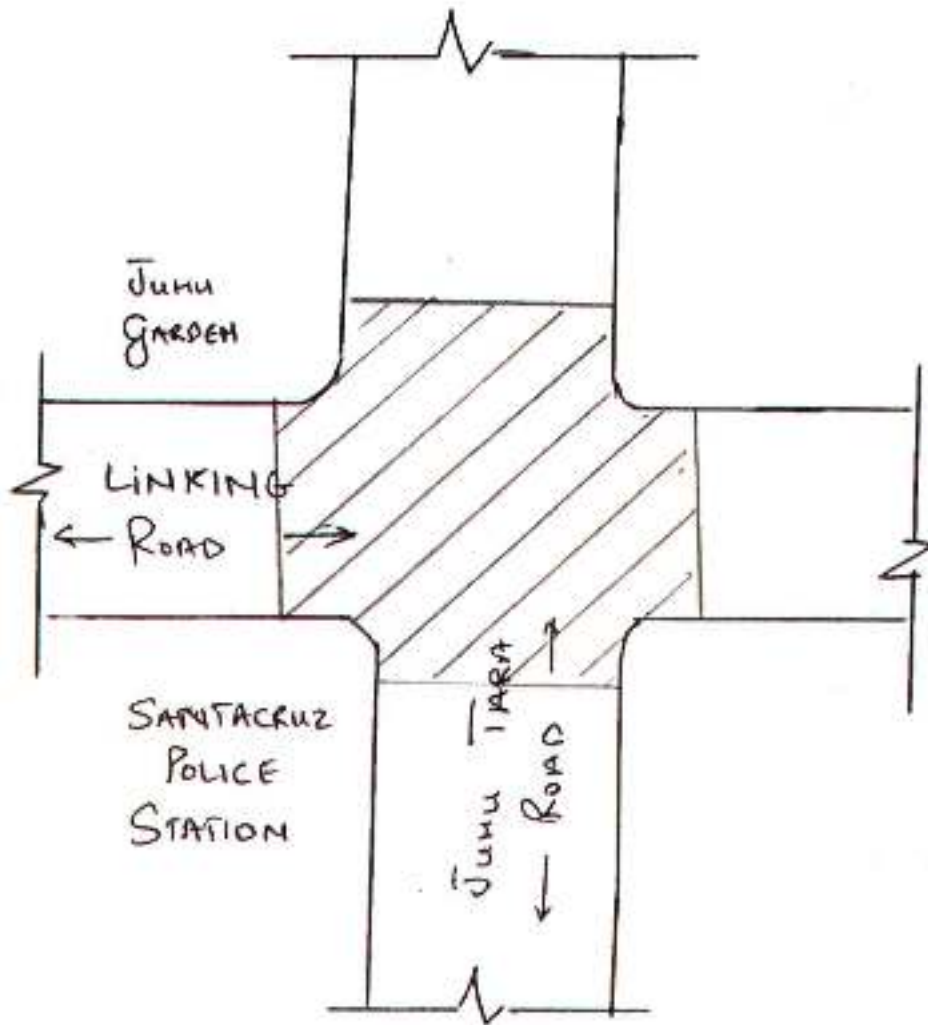

LINKING ROAD

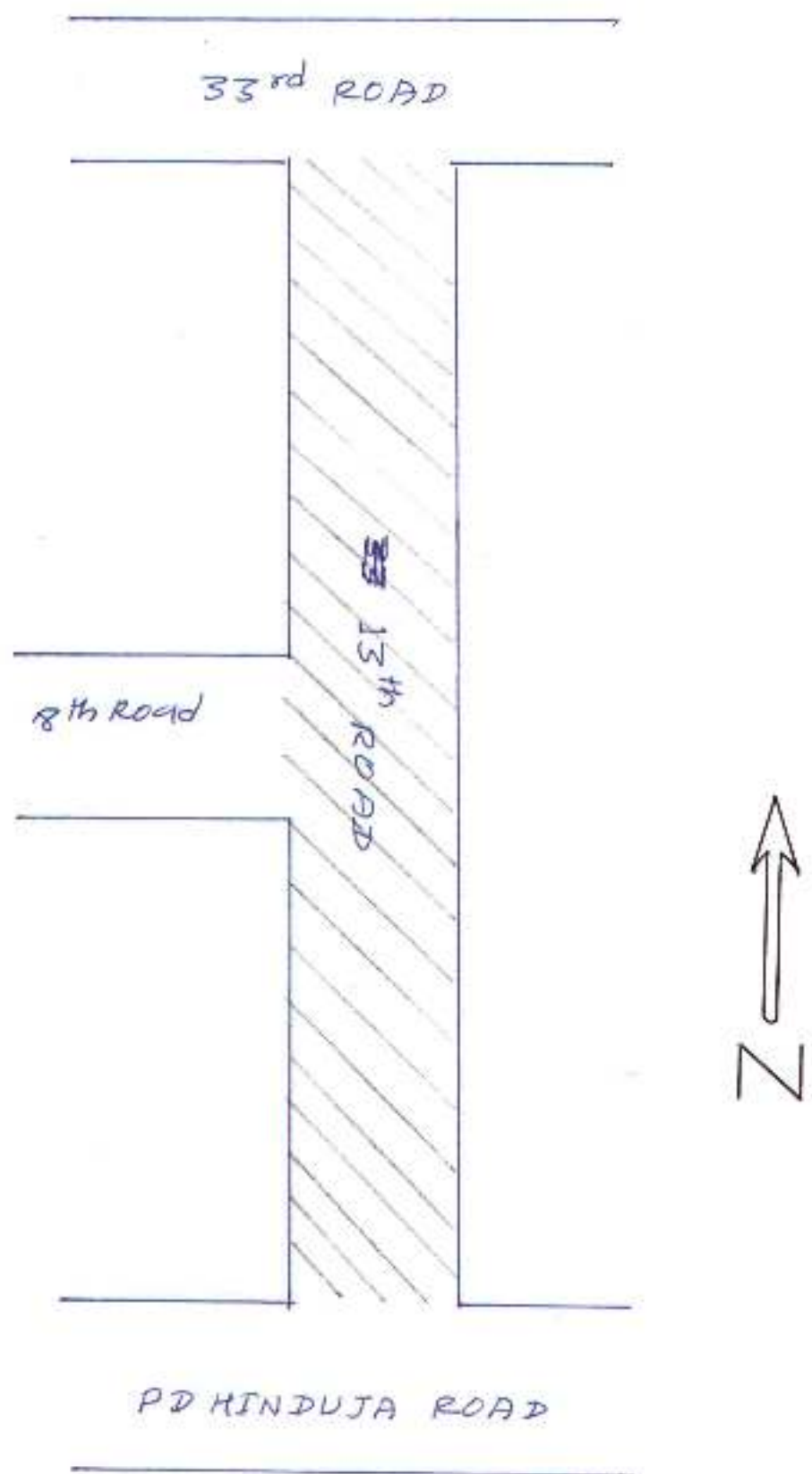
30th Road

TURNER ROAD



Junction of Juhu Tara Road & Linking Road



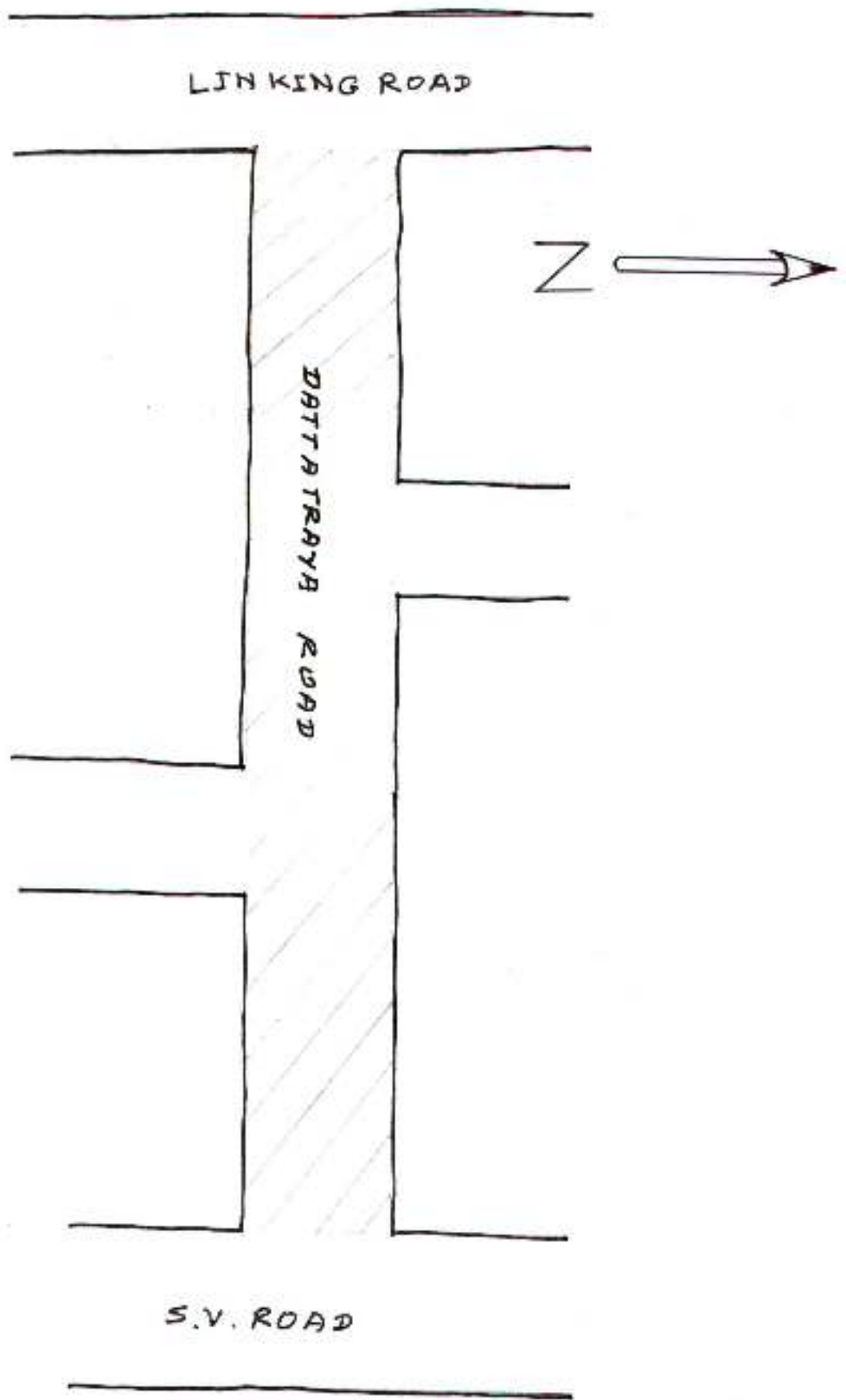


NAME OF ROAD - 13th ROAD

From P.D. Hinduja Road to 33rd Road

NAME OF ROAD - DATTATRAYA ROAD

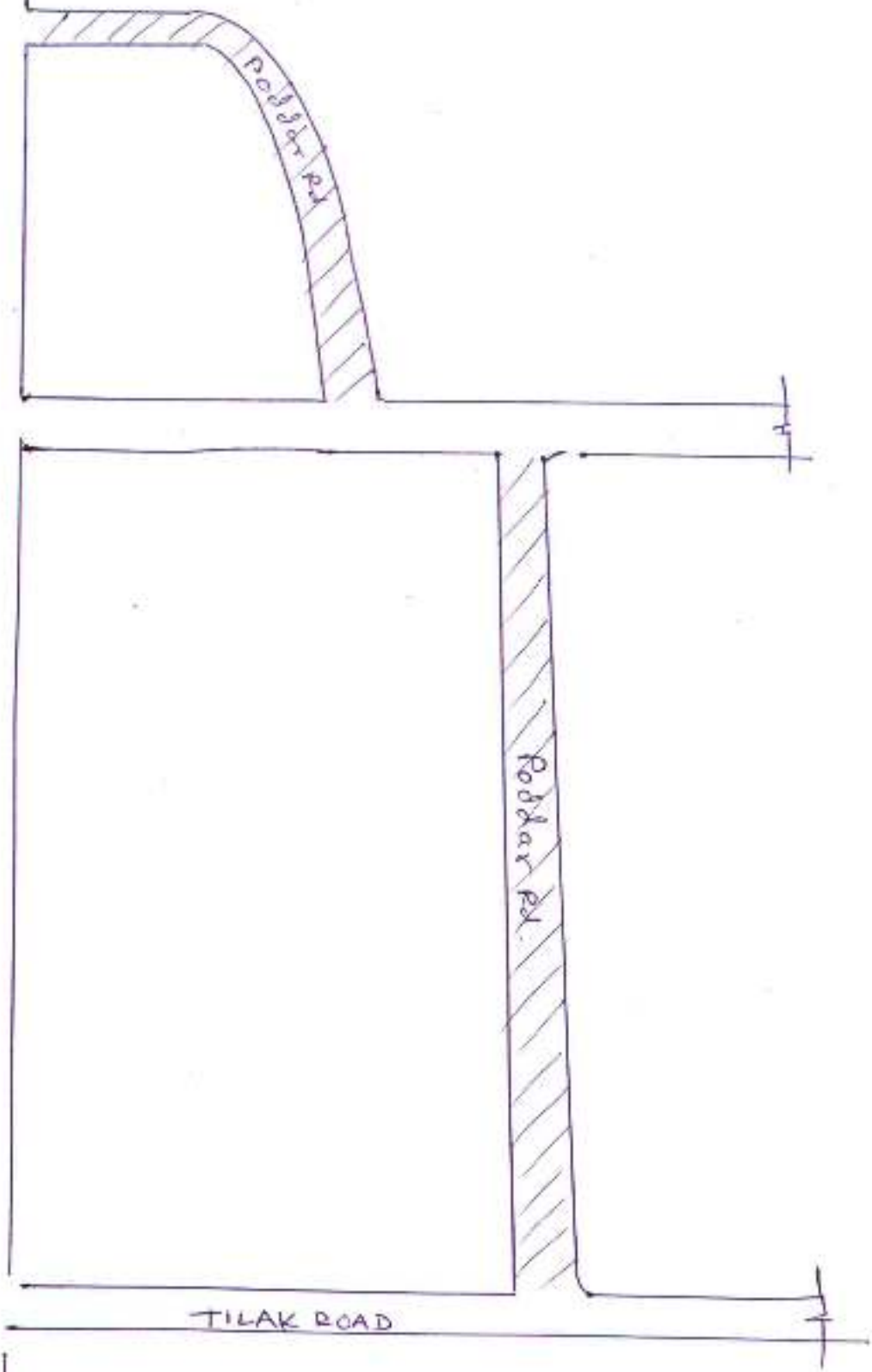
From Link Road to S.V. Road



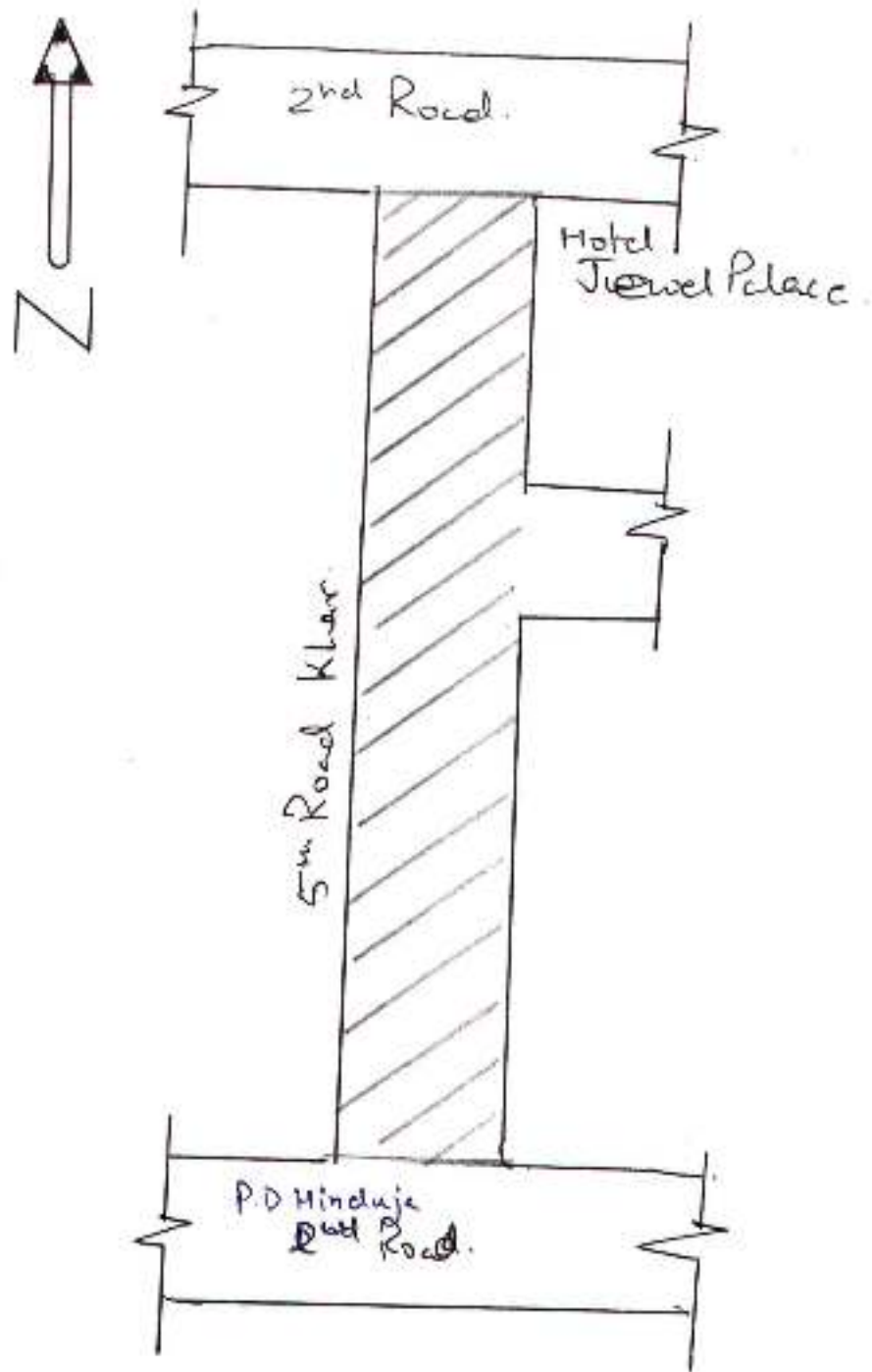
Name of Road - Poddar Road from S.V. Road to Tilak Road.



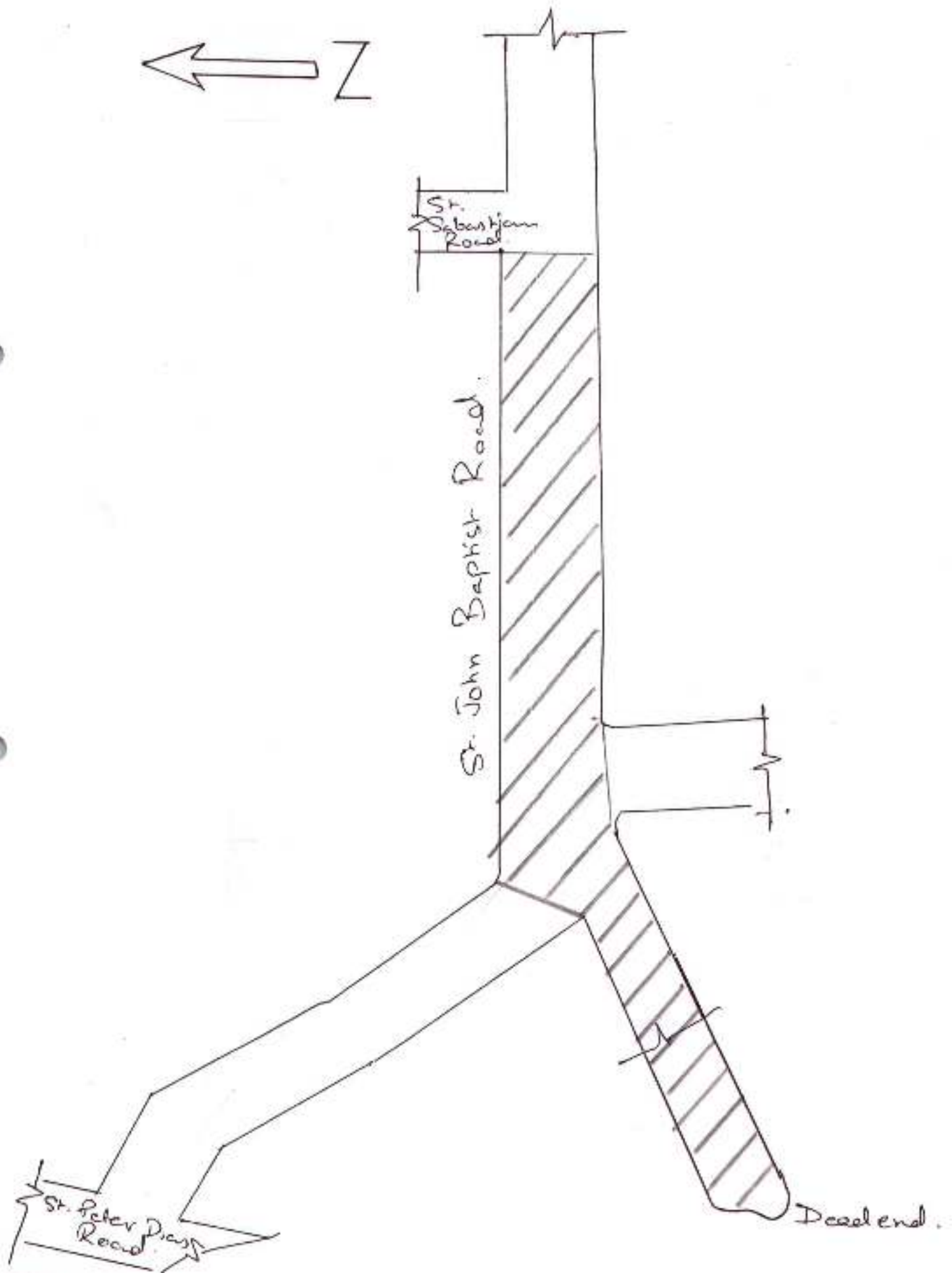
S.V. ROAD →



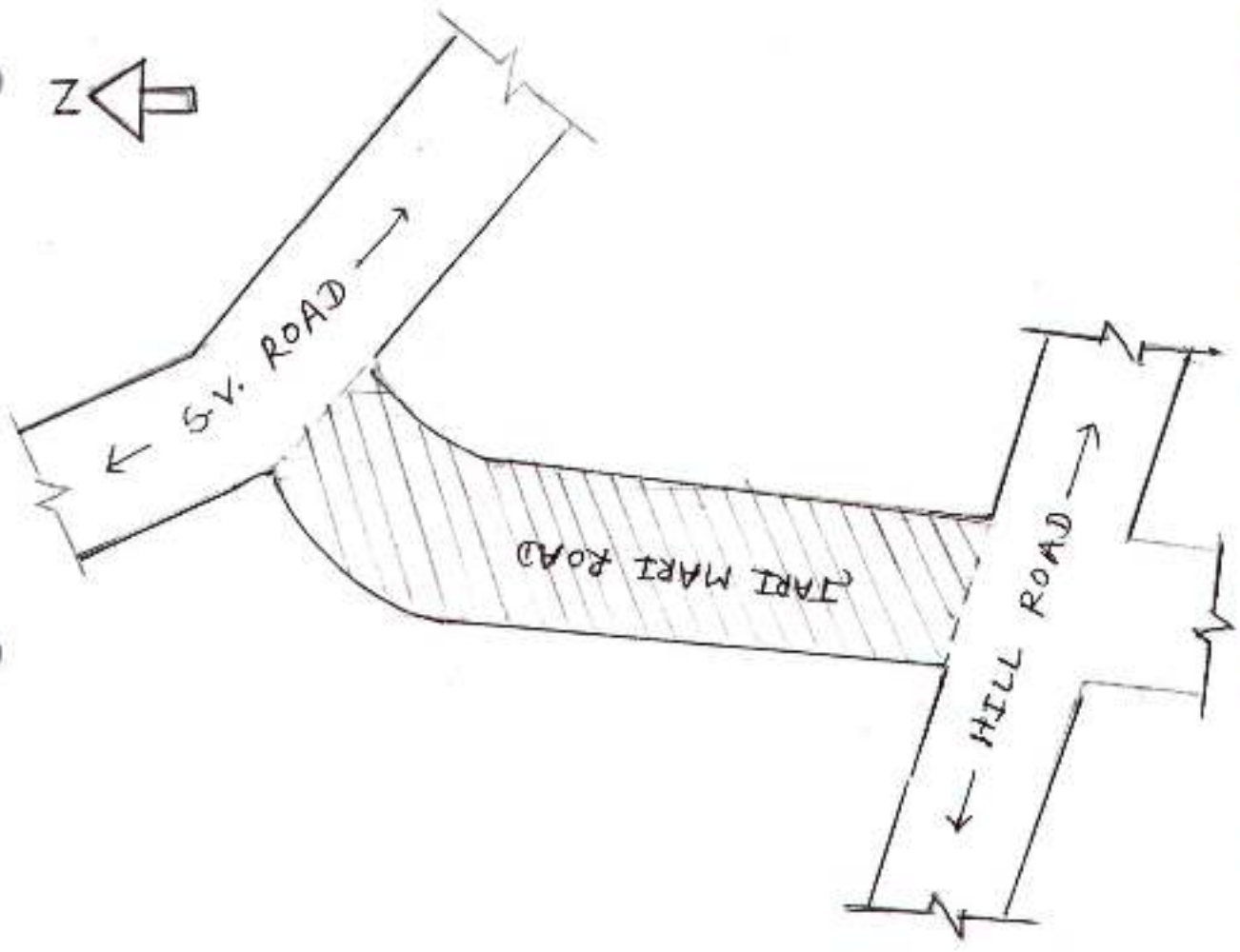
5th Road from Jewel Palace to P.D Hinduja Road.



St. John Baptist Road.
Sabastian ~~Alampel~~ Road to St. Peter Dias Road.

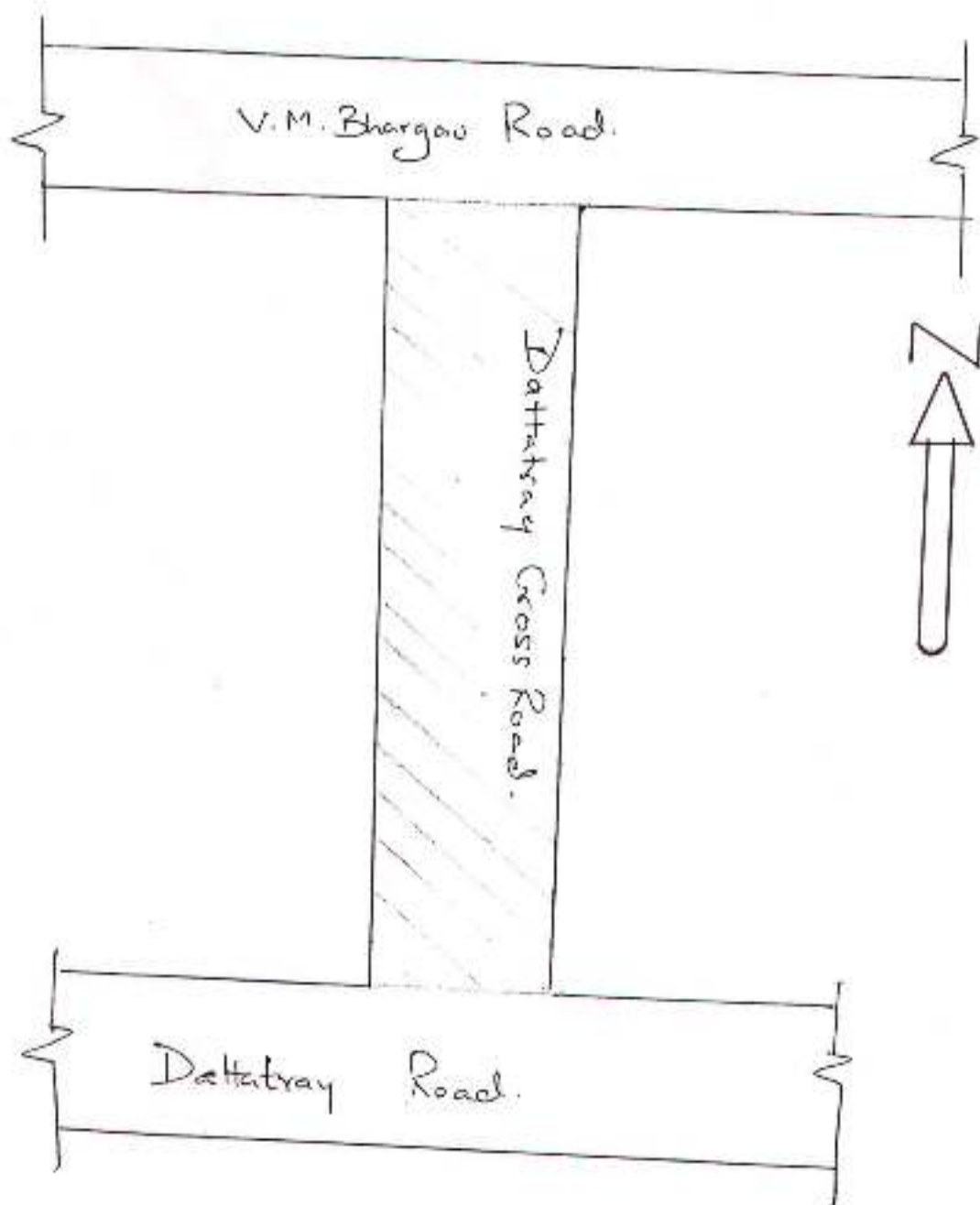


Name of Road - JARI MARI ROAD (S.V. ROAD to HILL ROAD)

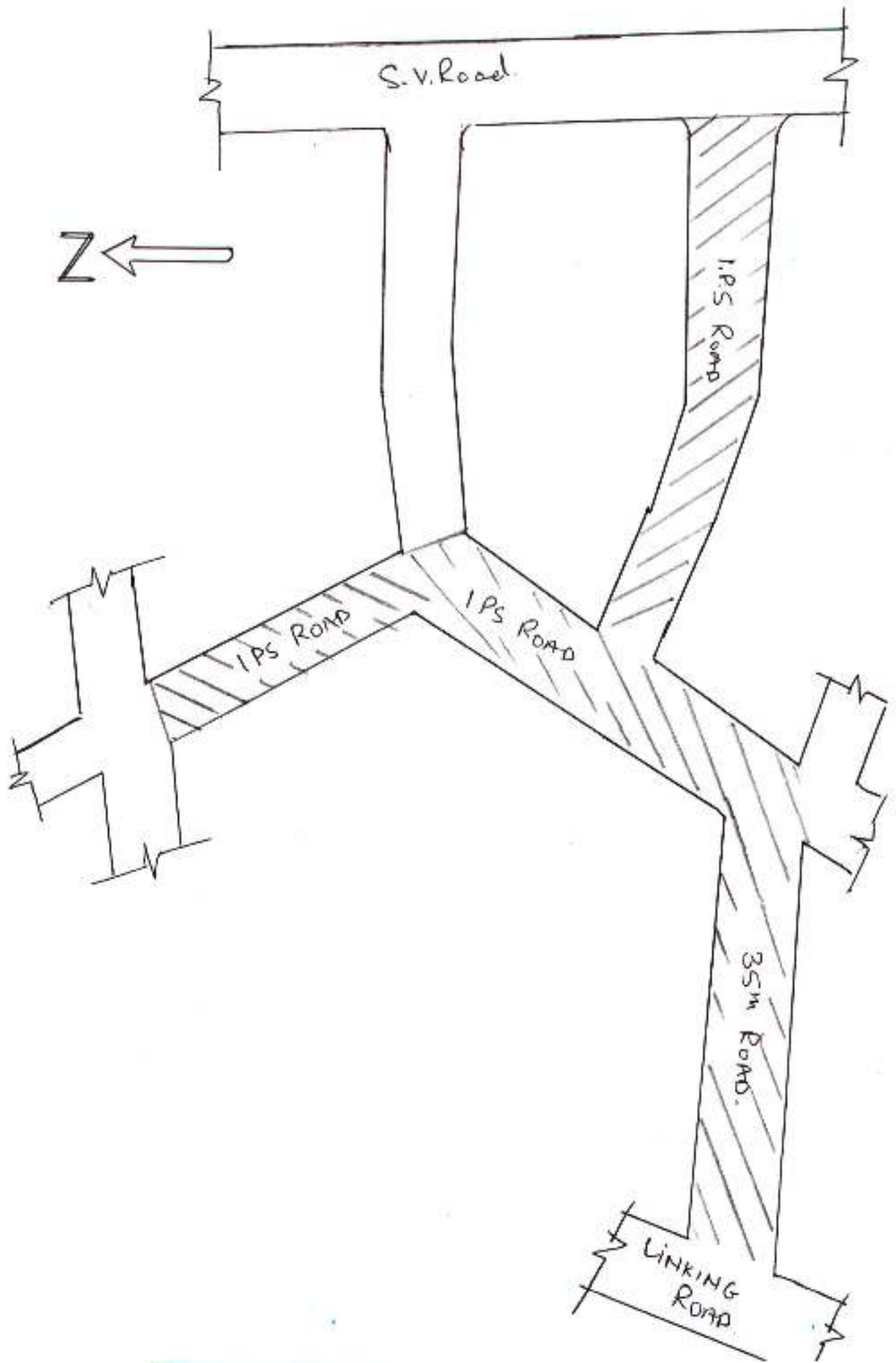


Name of Road - Jarri Mari Road From S.V. Road to Hill Road

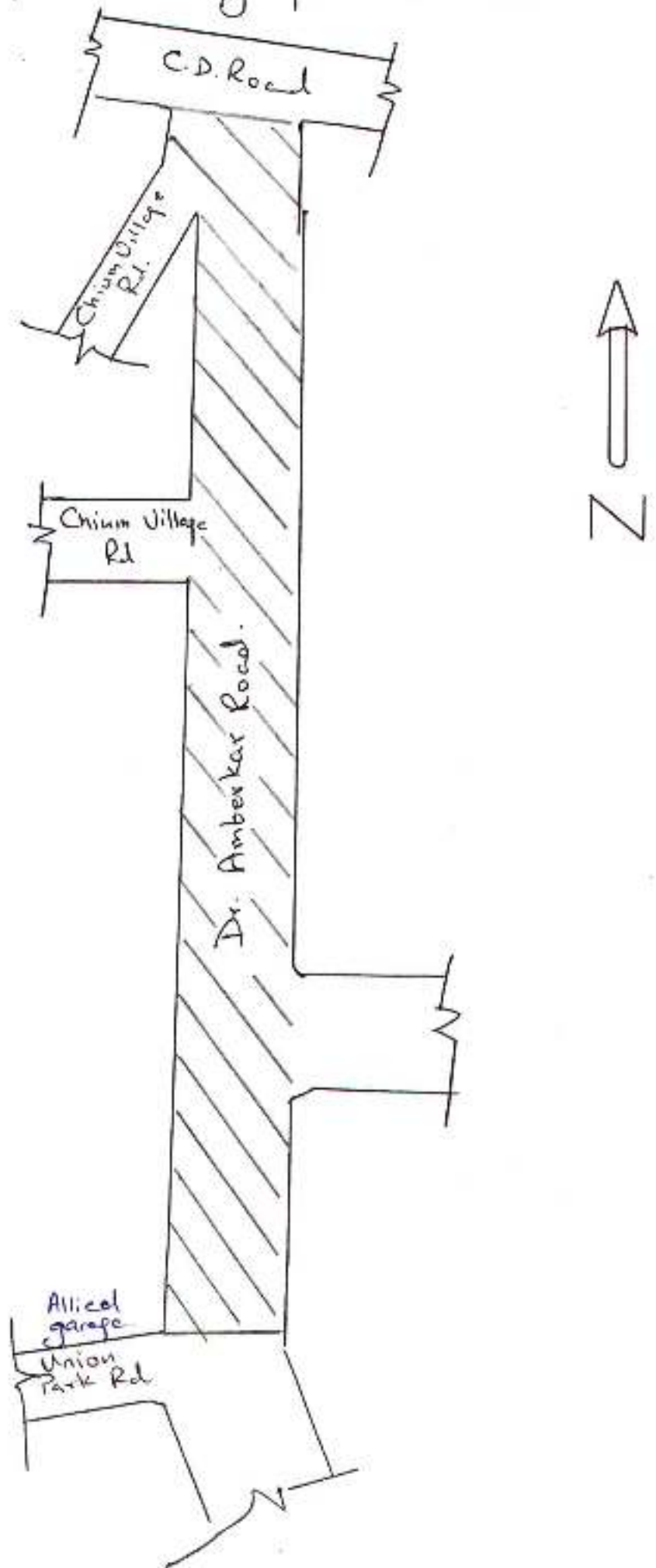
DATTATRAY CROSS ROAD.

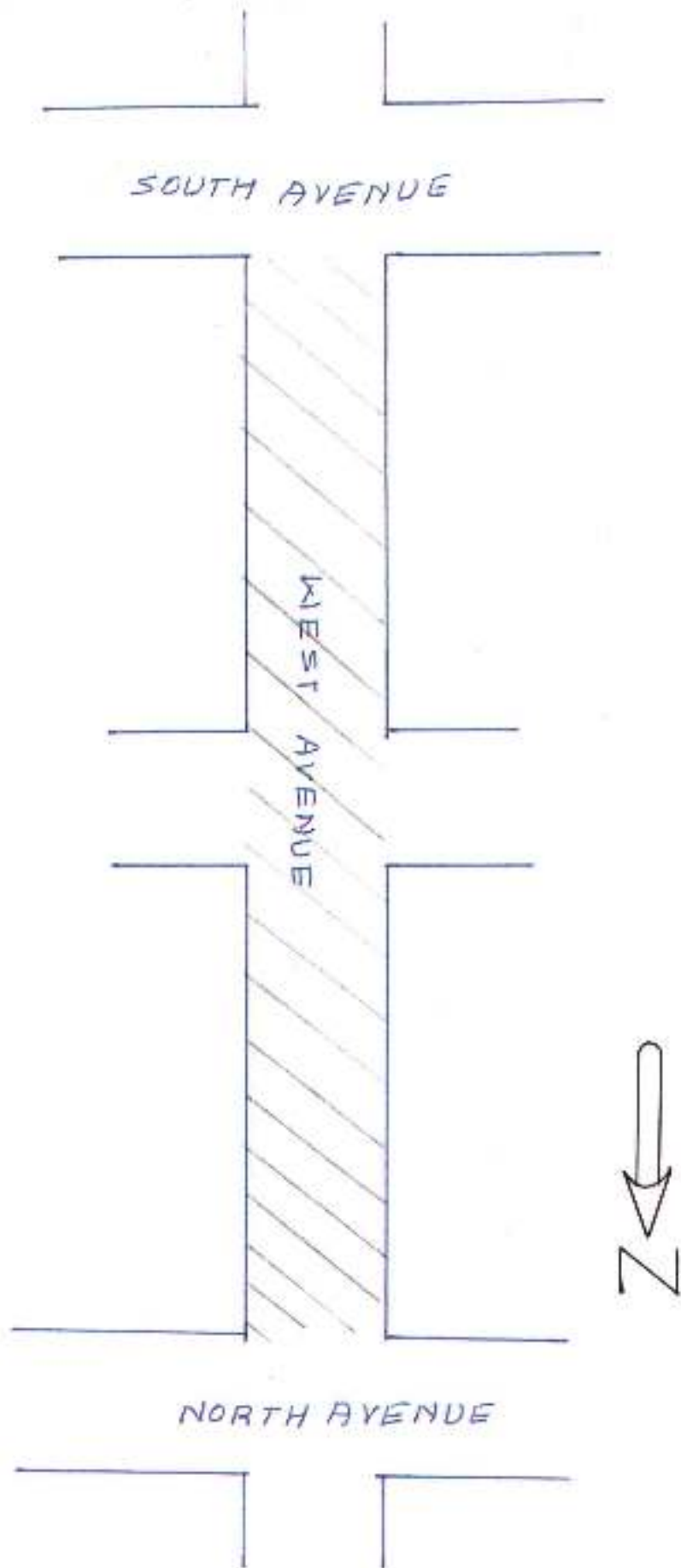


1st Road (1 Ps Rd) S.V. Road to Linking Road.



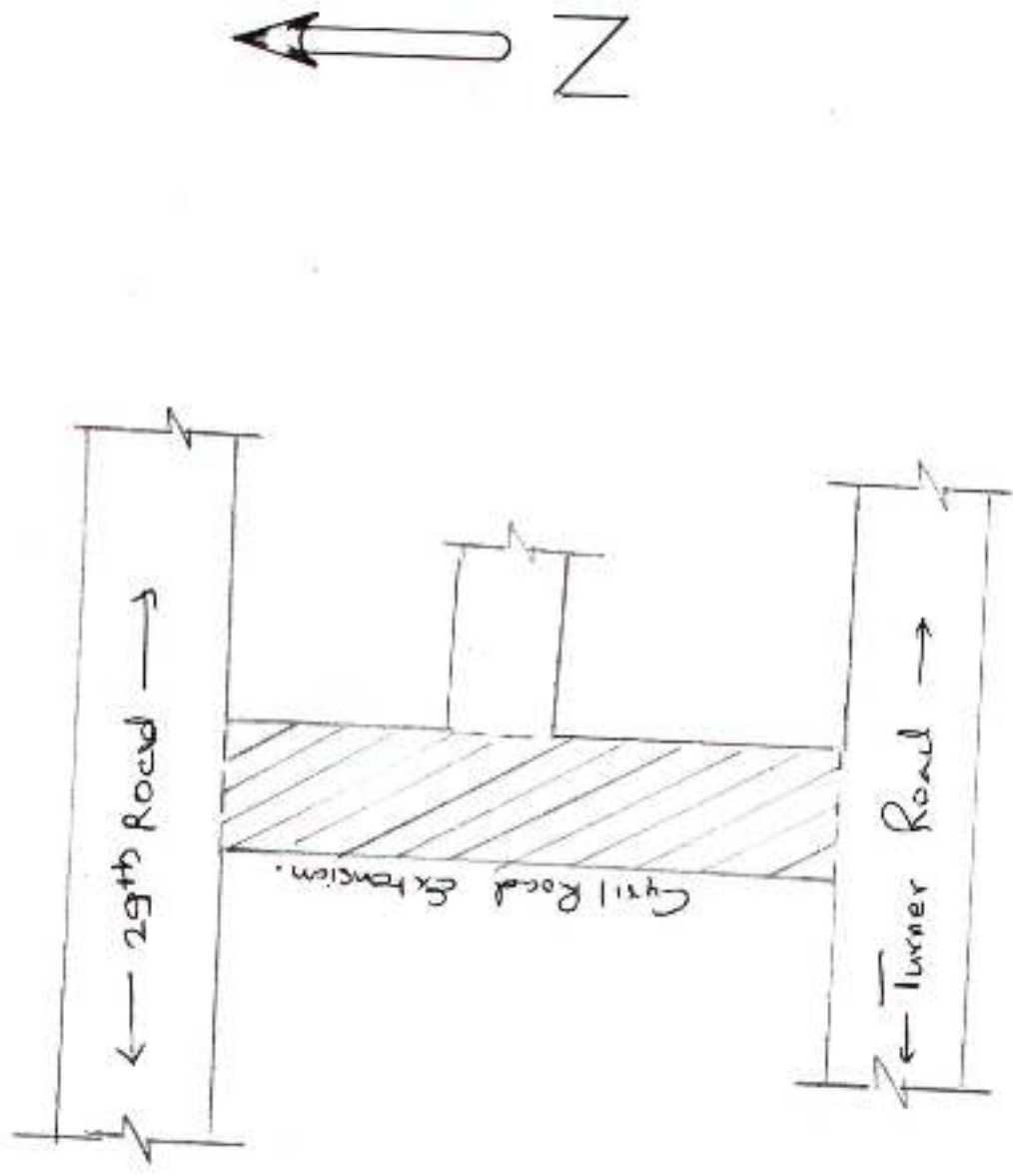
Amberkar Road from Allicol Garage to C.D. Road.



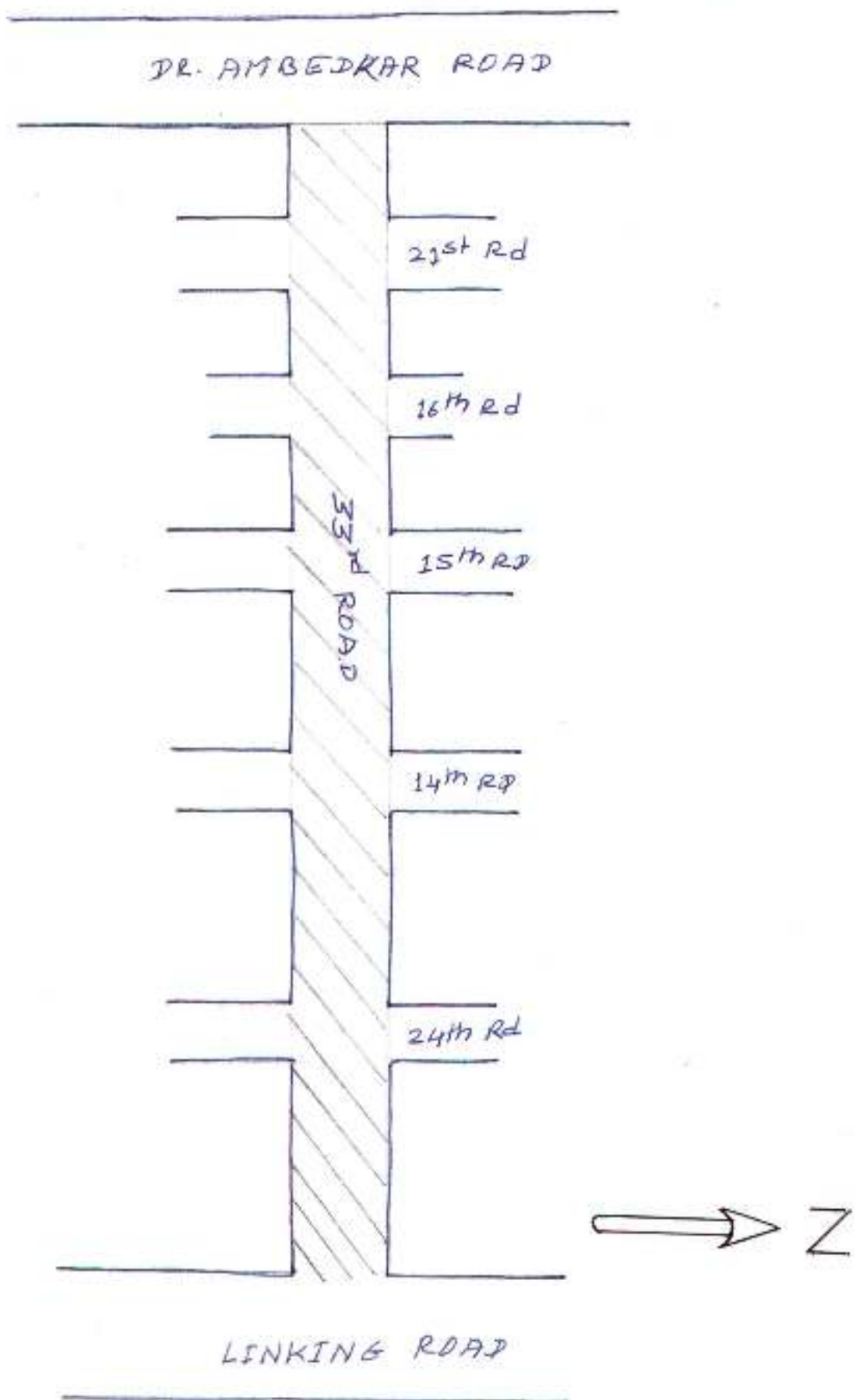


NAME OF ROAD - WEST AVENUE

From North Avenue to South Avenue



Name of Road - Cyril Road from Turner Road to 29th Road



NAME OF ROAD - 33rd ROAD

From Linking Road to Ambedkar Road.

HILL
~~TURNER~~ ROAD

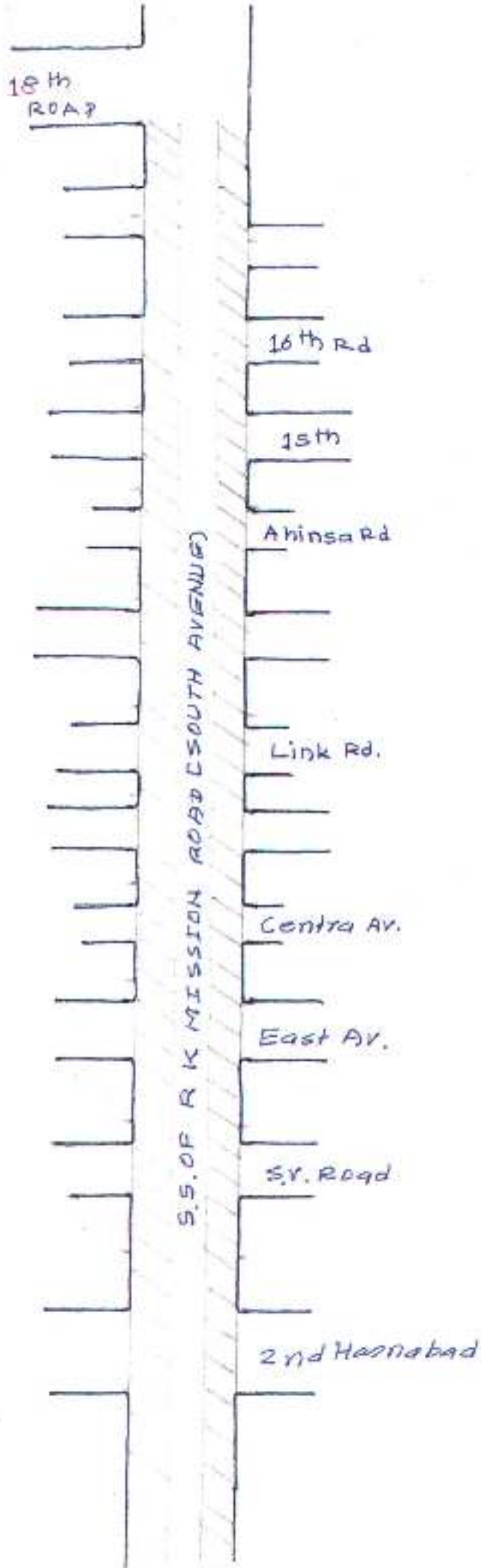
Dr. V Ragnath
Mang

St Martin Road

TURNER ~~ROAD~~ ROAD



NAME OF ROAD- St. MARTIN ROAD
From Hill Road to Turner Road

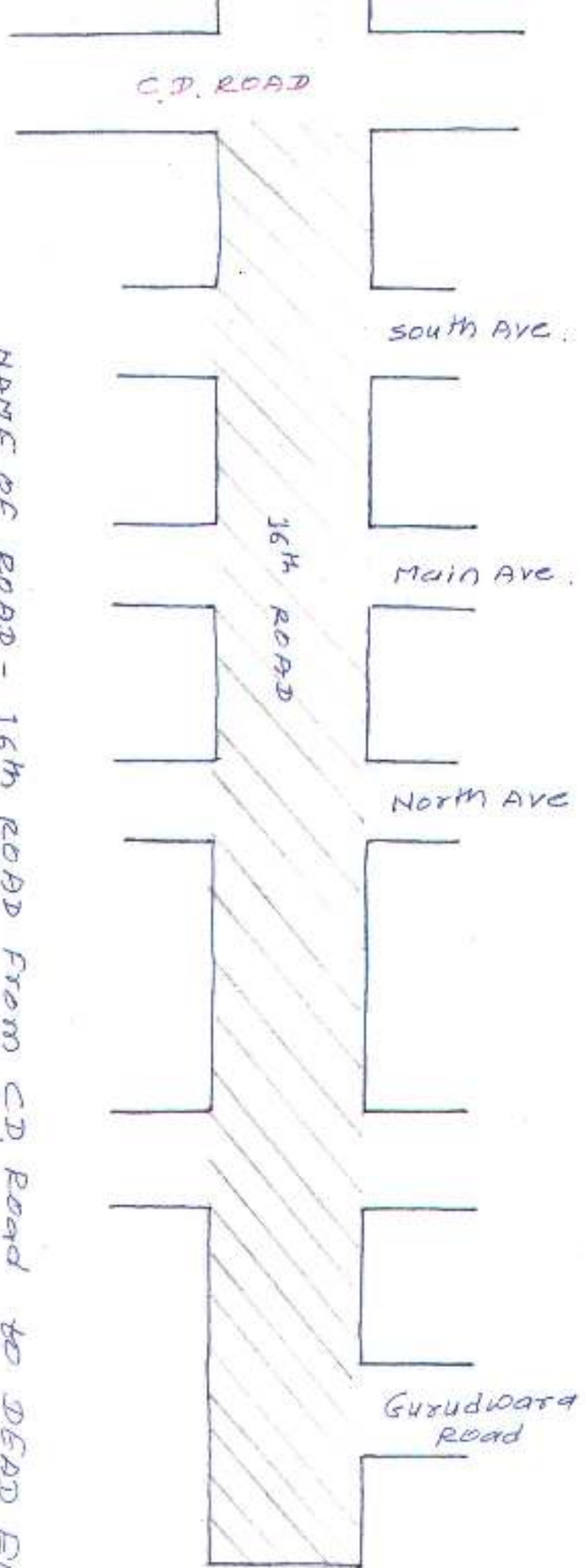


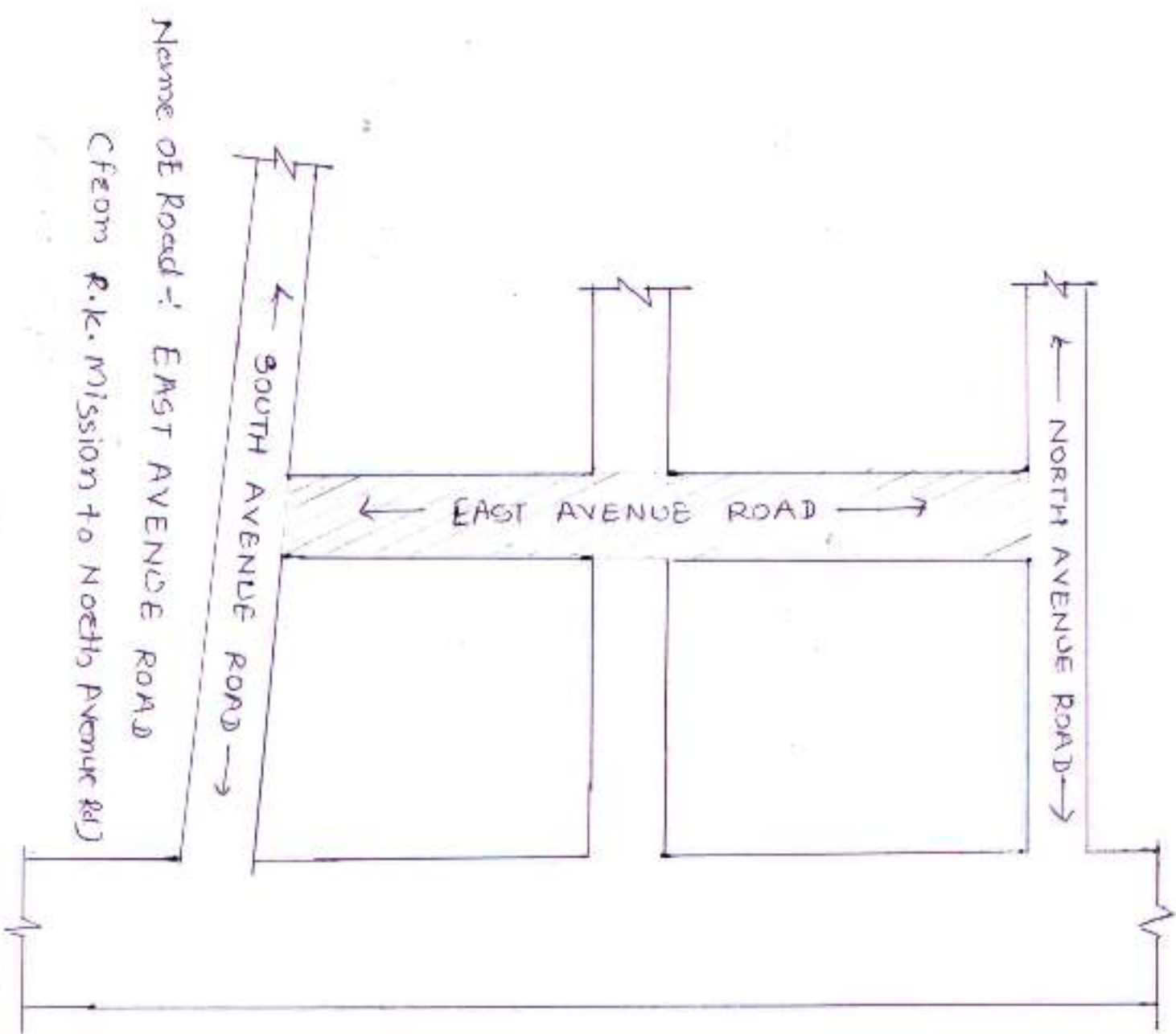
NAME OF ROAD- side strip of R.K. Mission Road

from 18th Road to Khar Subway

KHAR SUBWAY

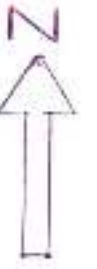
NAME OF ROAD - 16th ROAD FROM C.D. ROAD TO DEAD END.



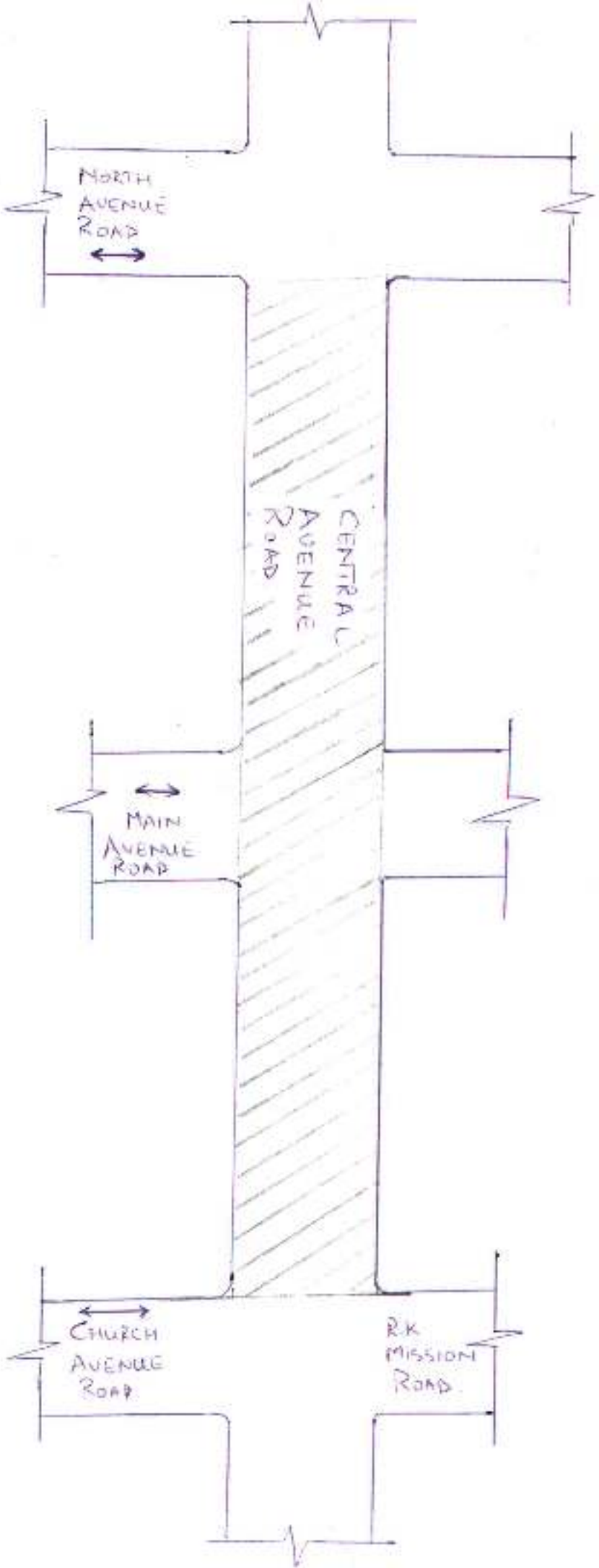


Name of Road :- EAST AVENUE ROAD
From R.K. Mission to North Avenue Rd

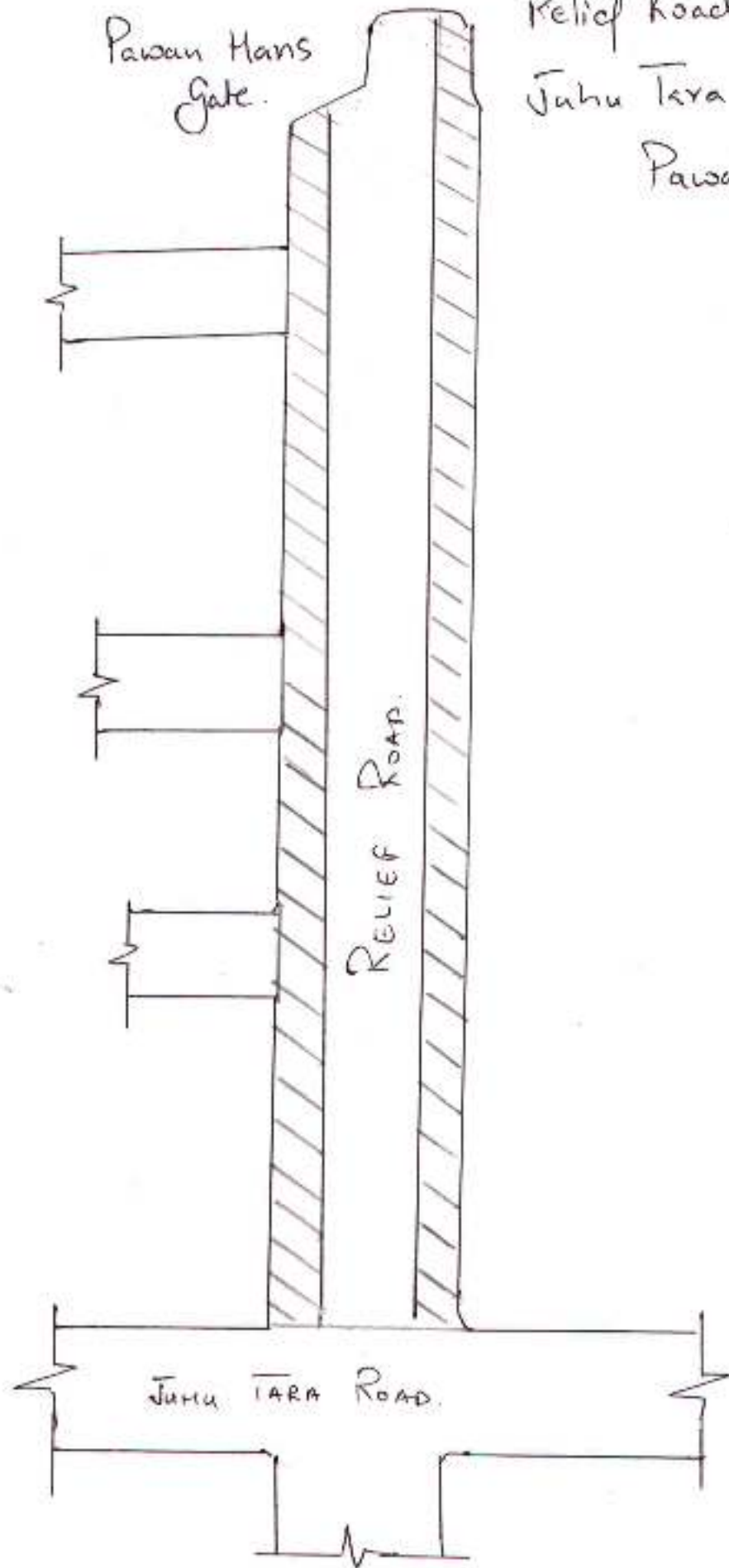




CENTRAL AVENUE
(R.K. MISSION ROAD TO NORTH AVENUE ROAD)



Handwritten notes on the left side of the page, possibly indicating a scale or additional details.

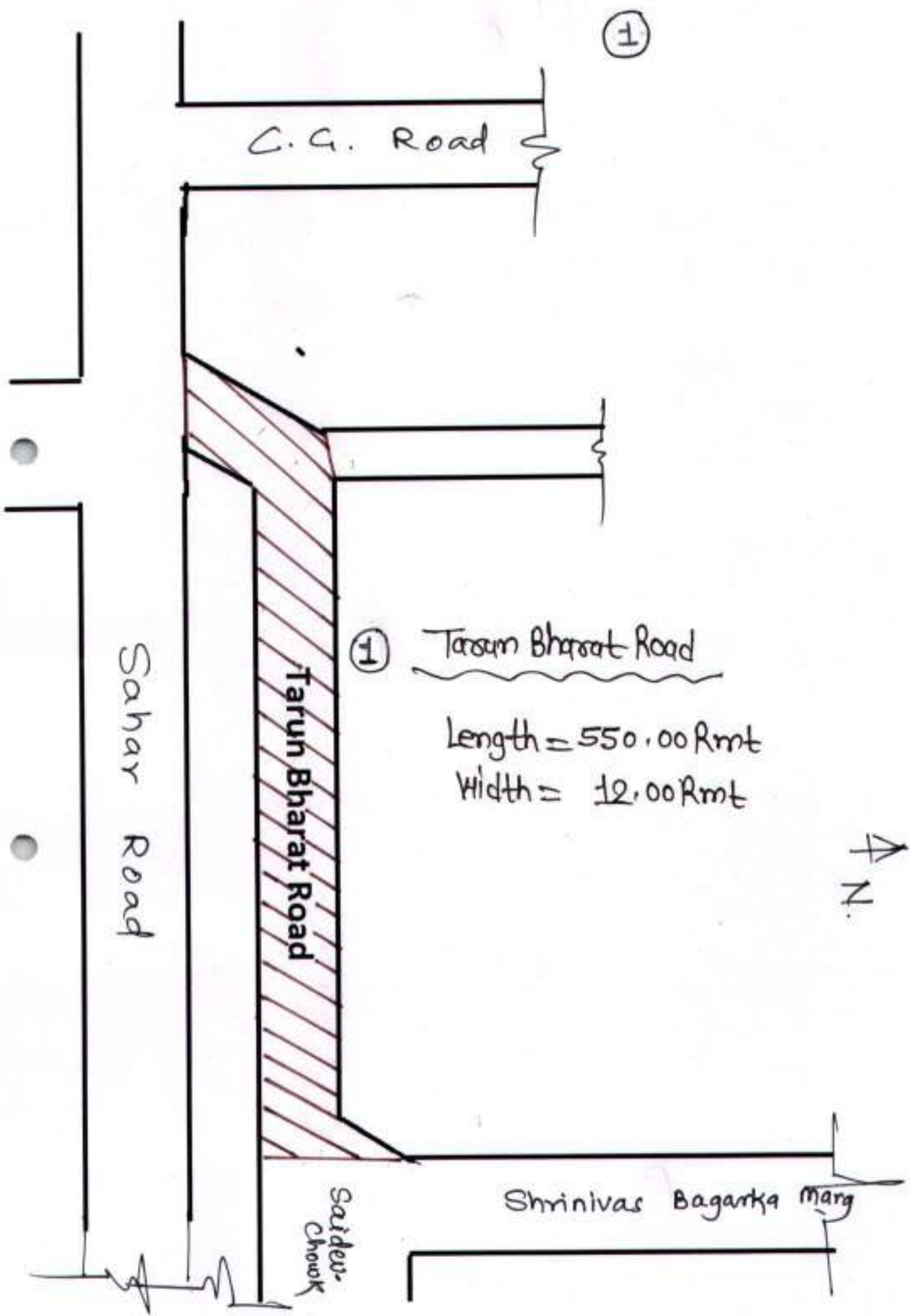


Relief Road from
Juhu Tara Road to
Pawan Hans Gate.

Pawan Hans
Gate.

RELIEF ROAD.

JUHU TARA ROAD.



C.G. Road

Sahar Road

Tarun Bharat Road

① Tarun Bharat Road

Length = 550.00 Rmt

Width = 12.00 Rmt

↖ N.

Shrinivas Bagarkha Mang

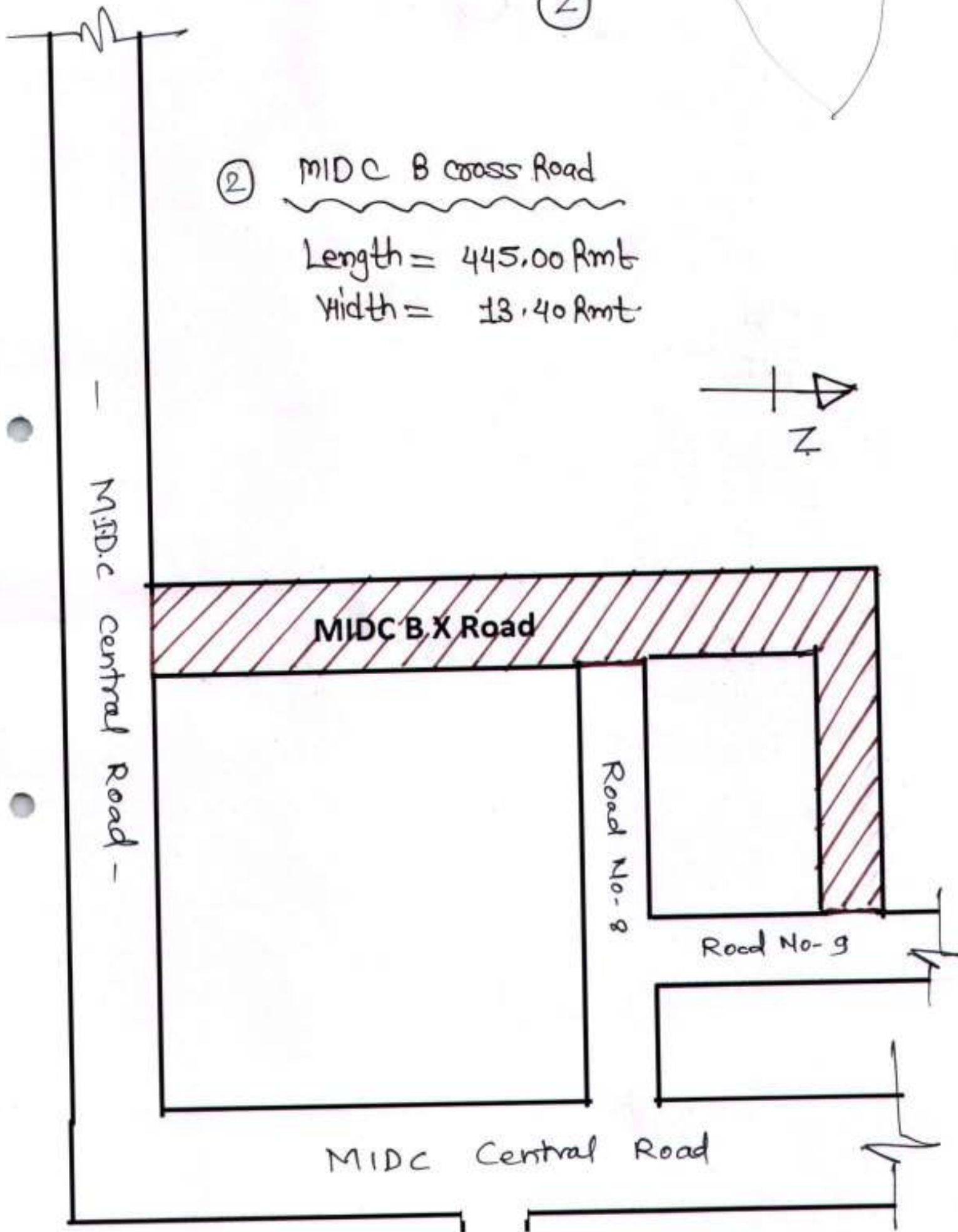
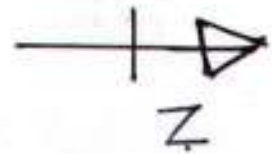
Saidur
Chowk

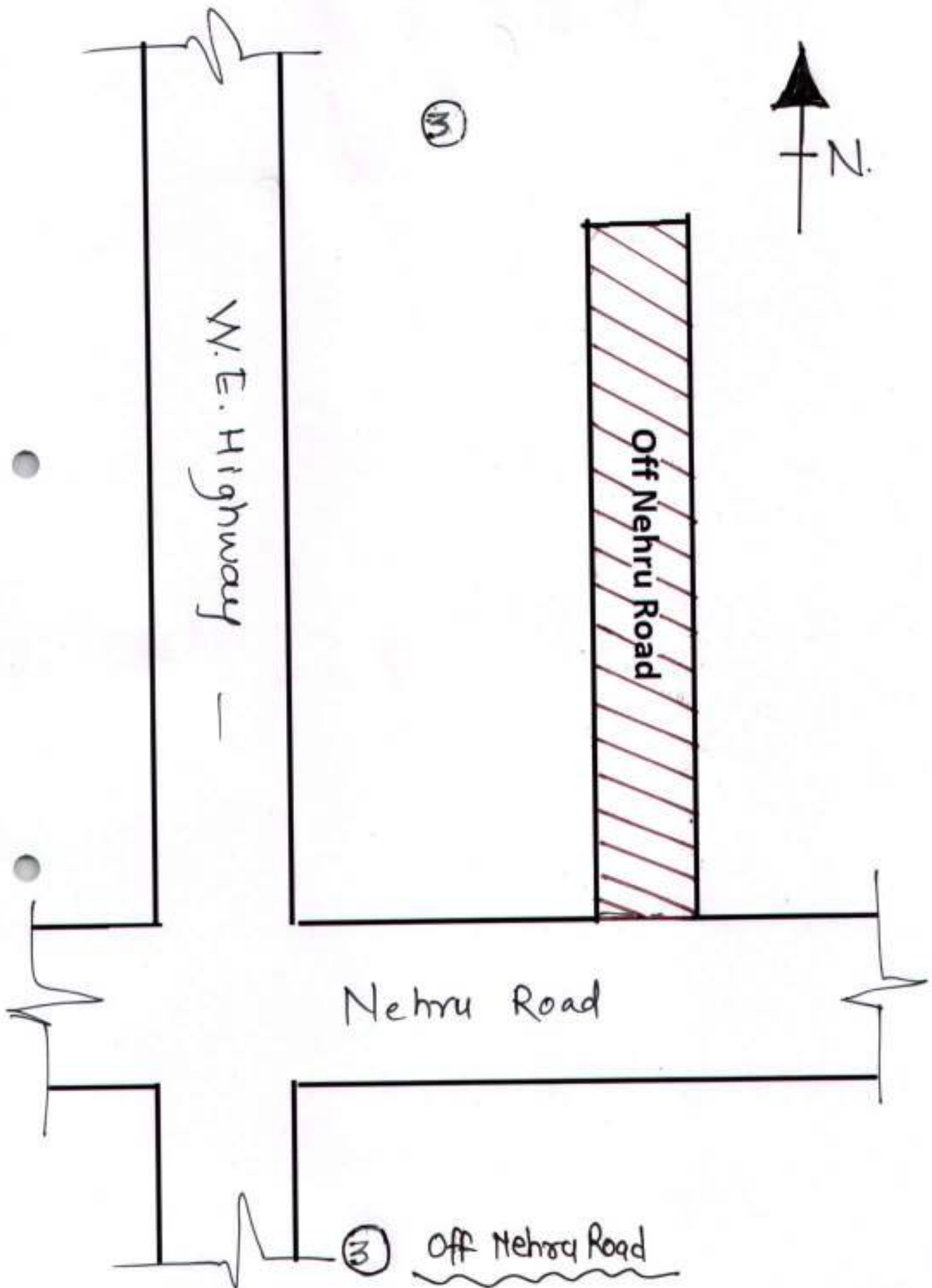
2

② MIDC B cross Road

Length = 445.00 Rmt

Width = 13.40 Rmt





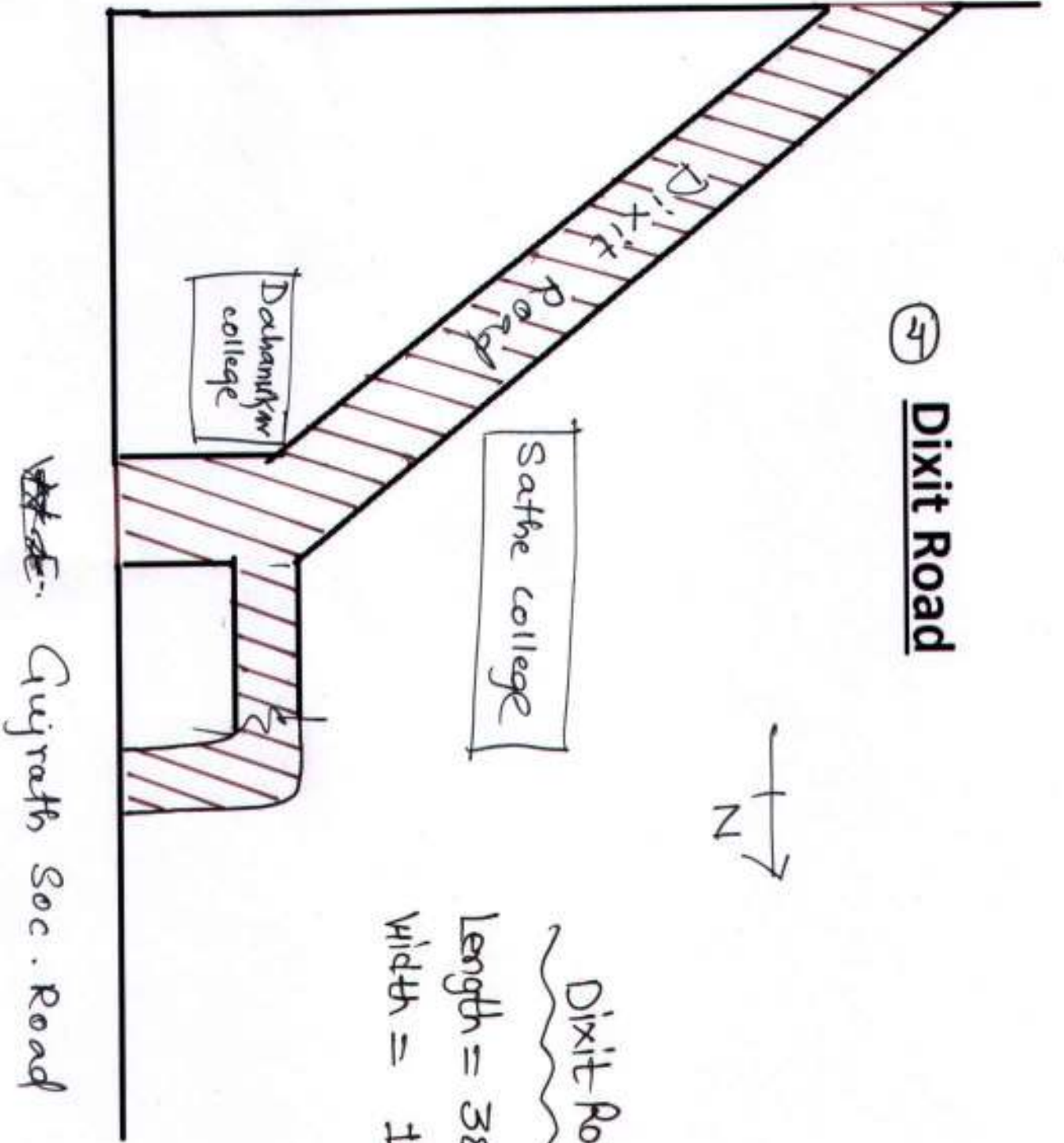
Length = 230.00 Rmt
Width = 13.40 Rmt

4

Nehru Road

5

Dixit Road



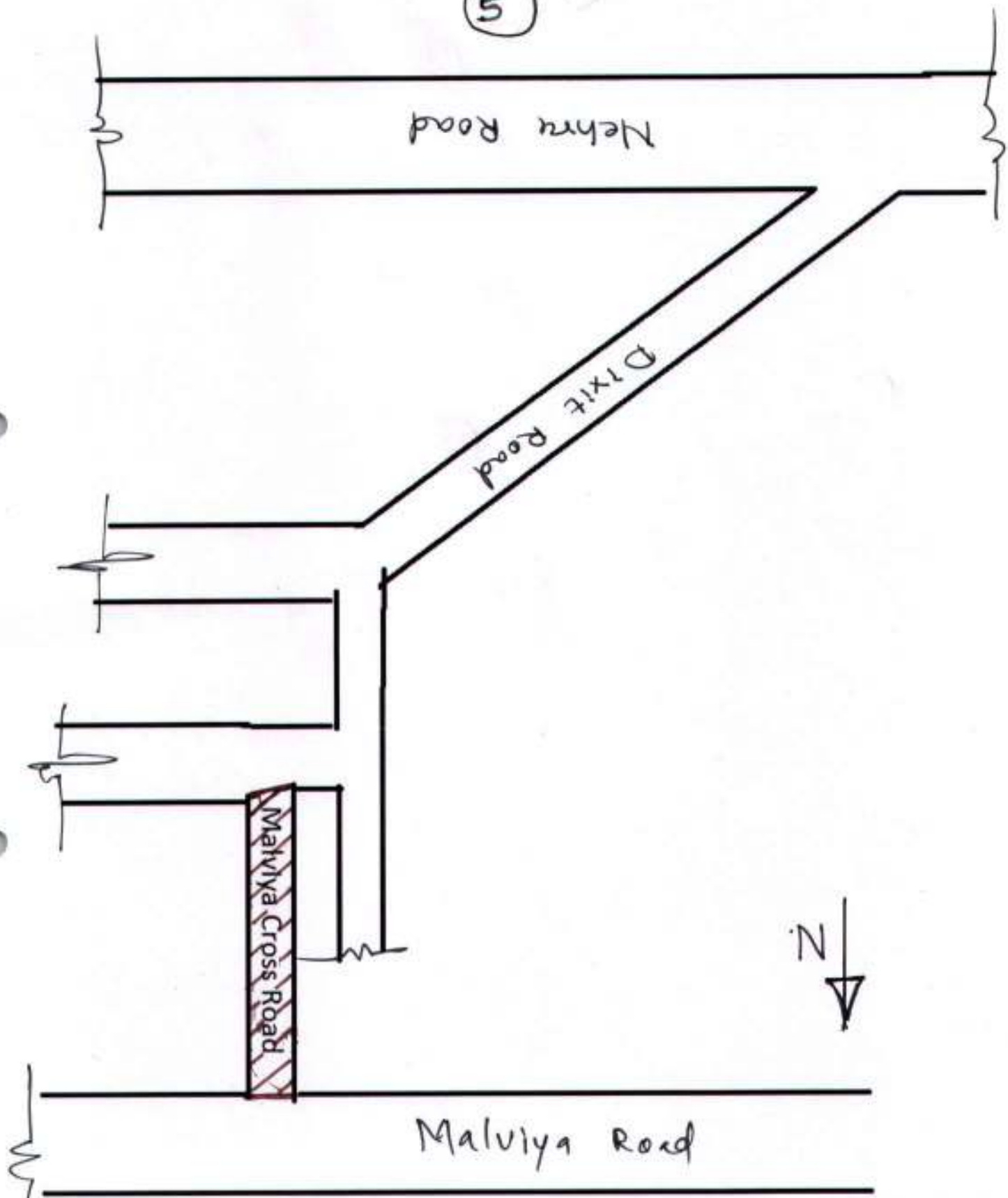
Dixit Road

Length = 385.00 Amt

Width = 13.40 Amt

~~the~~ Gujrath Soc. Road

5



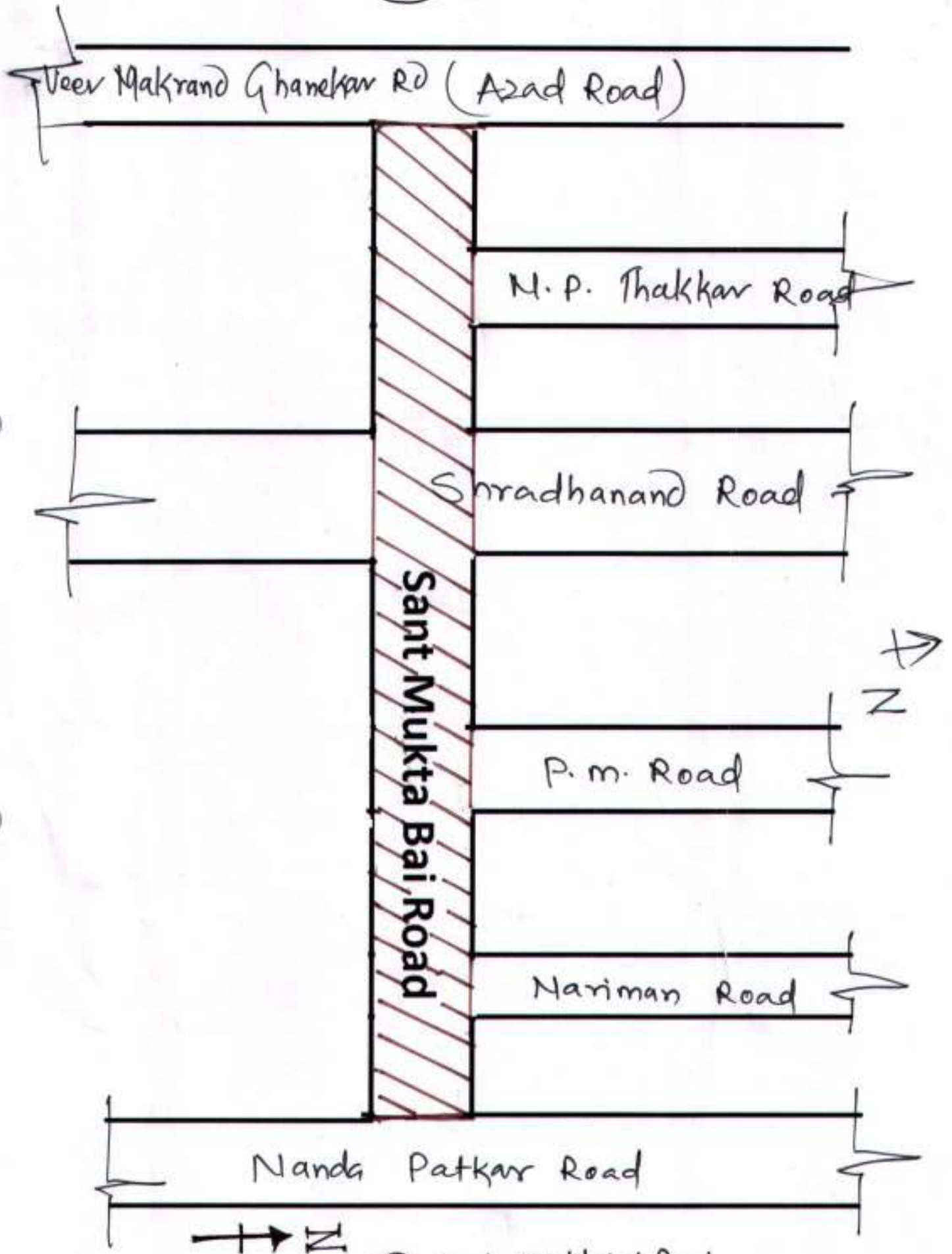
Gomantak Hall

5 Malviya cross Road

Length = 290.00 Rmt

Width = 13.40 Rmt

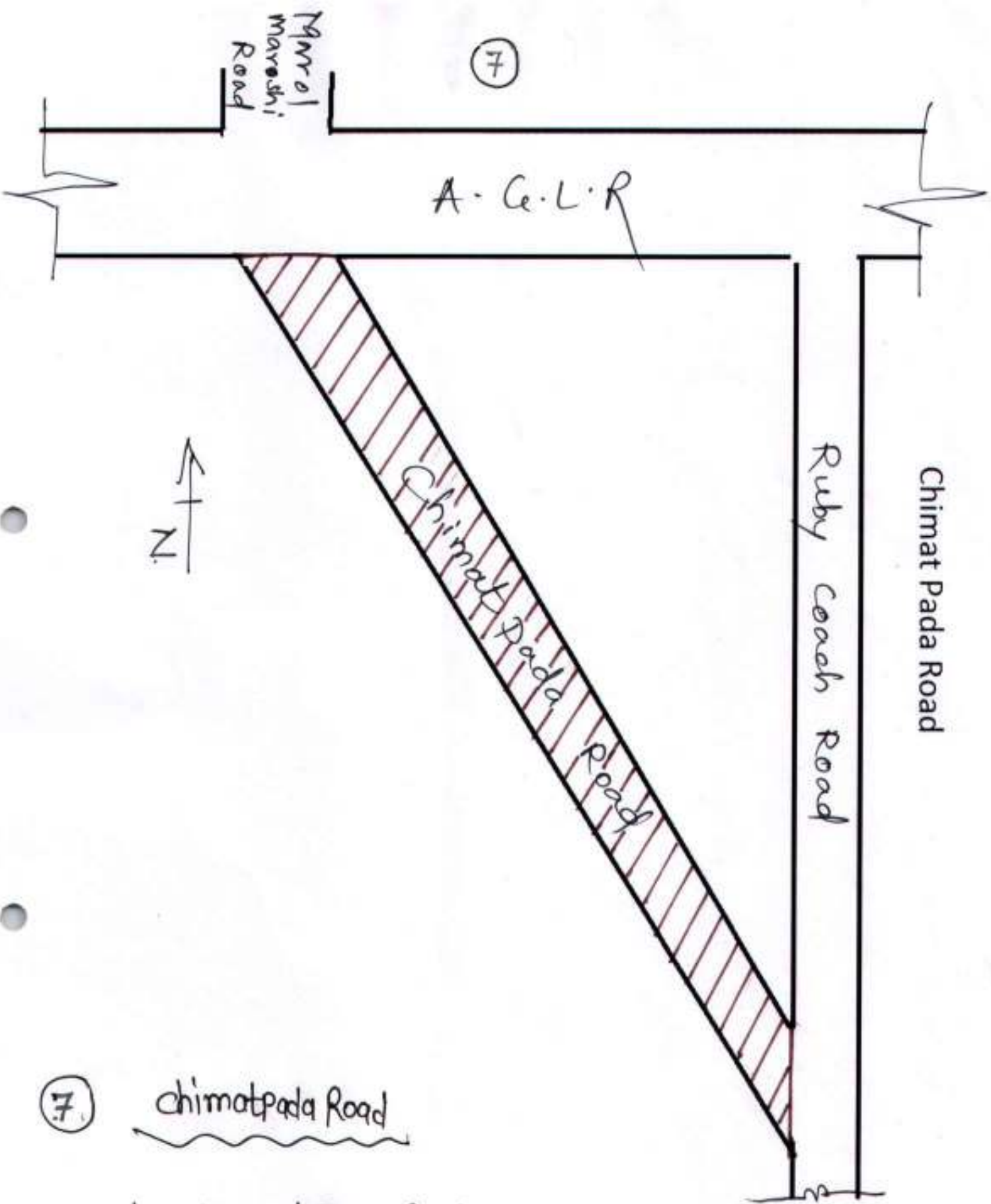
6



⑥ Sant muktabai Road

Length = 590.00 Rmt Width = 13.40 Rmt

(7)

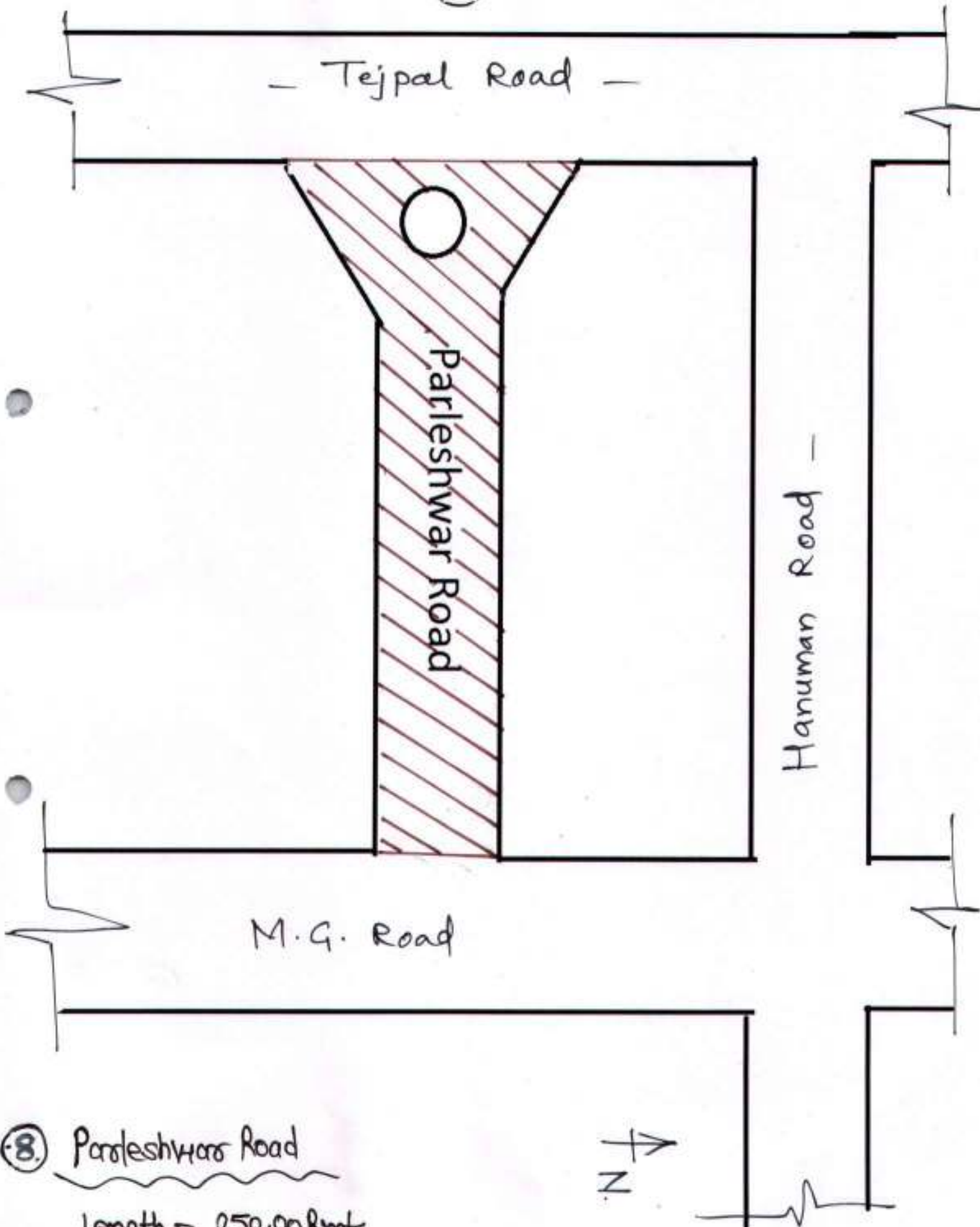


(7) Chimatpada Road

Length = 430.00 Rmt

Width = 9.15 Rmt

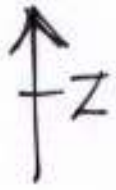
(8)



(8) Parleshwar Road

Length = 250.00 Rmt

Width = 13.40 Rmt



9

Hanuman Road.

Prarthana Samaj Road

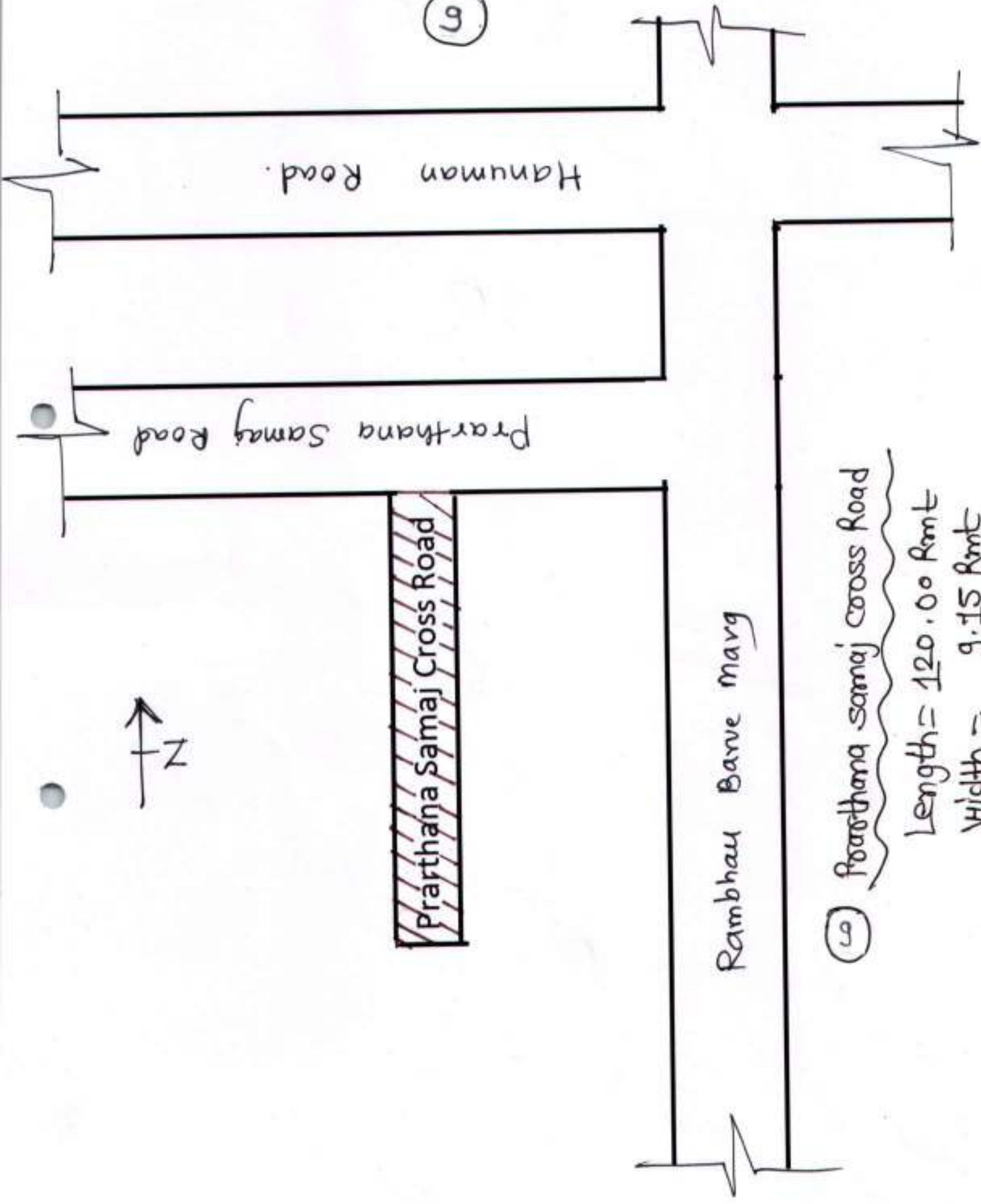
Prarthana Samaj Cross Road

Rambhai Barve Marg

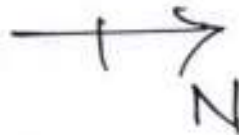
Prarthana Samaj Cross Road

Length = 120.00 Rmt

Width = 9.15 Rmt



10'



10) Dayaldas main Road (part 1)

Length = 250.00 Rmt

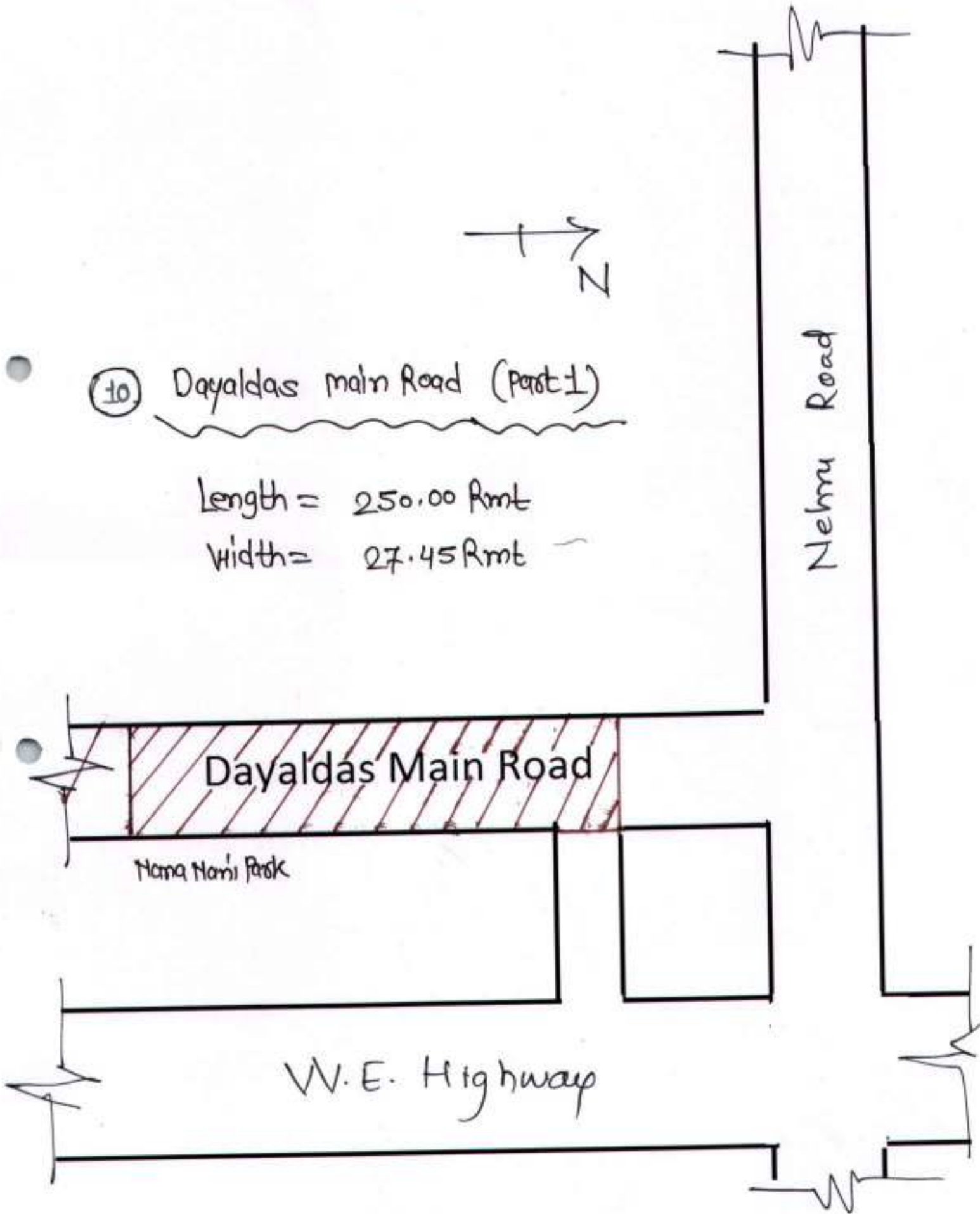
Width = 27.45 Rmt

Nehru Road

Dayaldas Main Road

Hama Nami Park

V.V.E. Highway

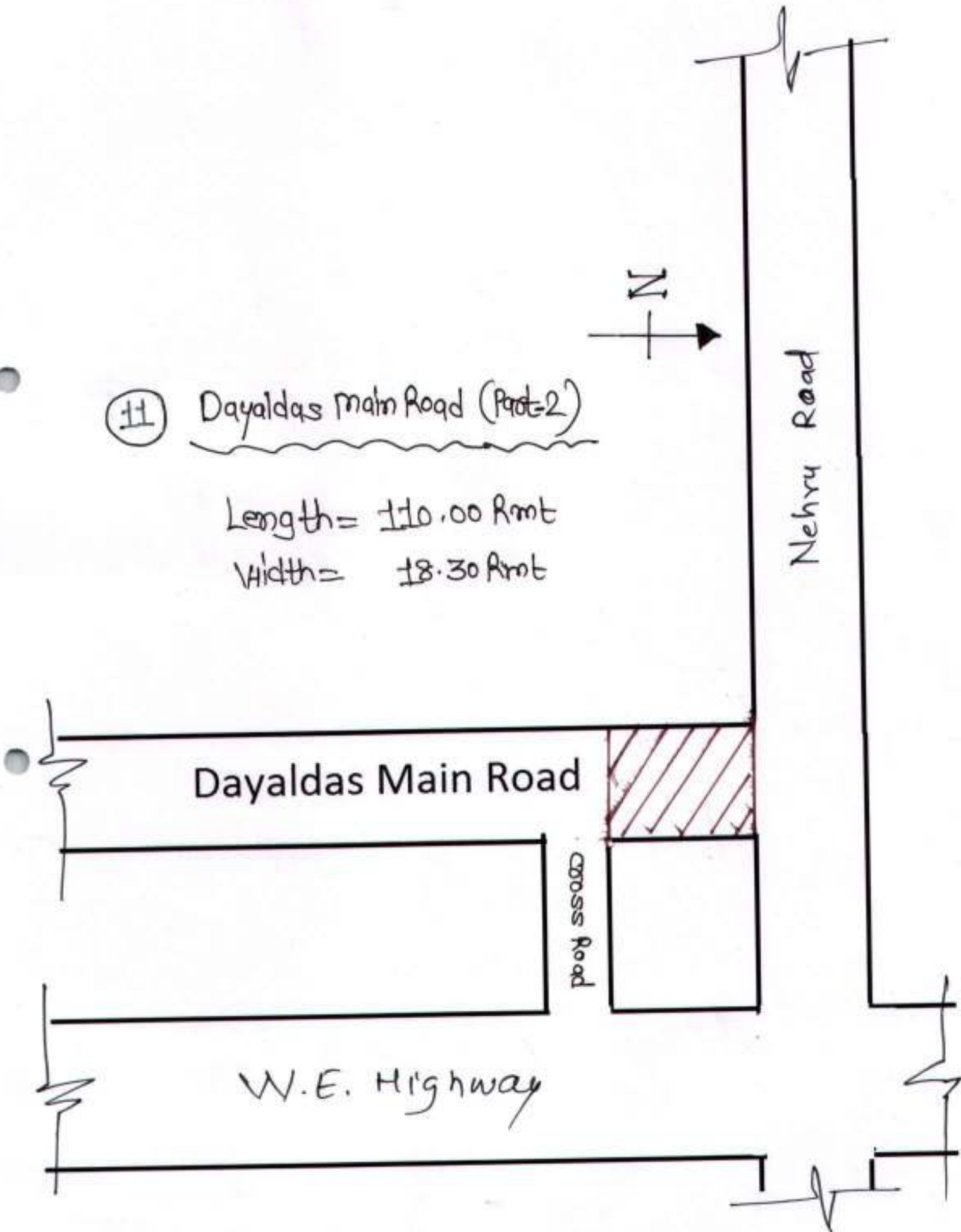
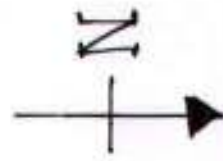


(11)

(11) Dayaldas Main Road (Part-2)

Length = 110.00 Rmt

Width = 18.30 Rmt



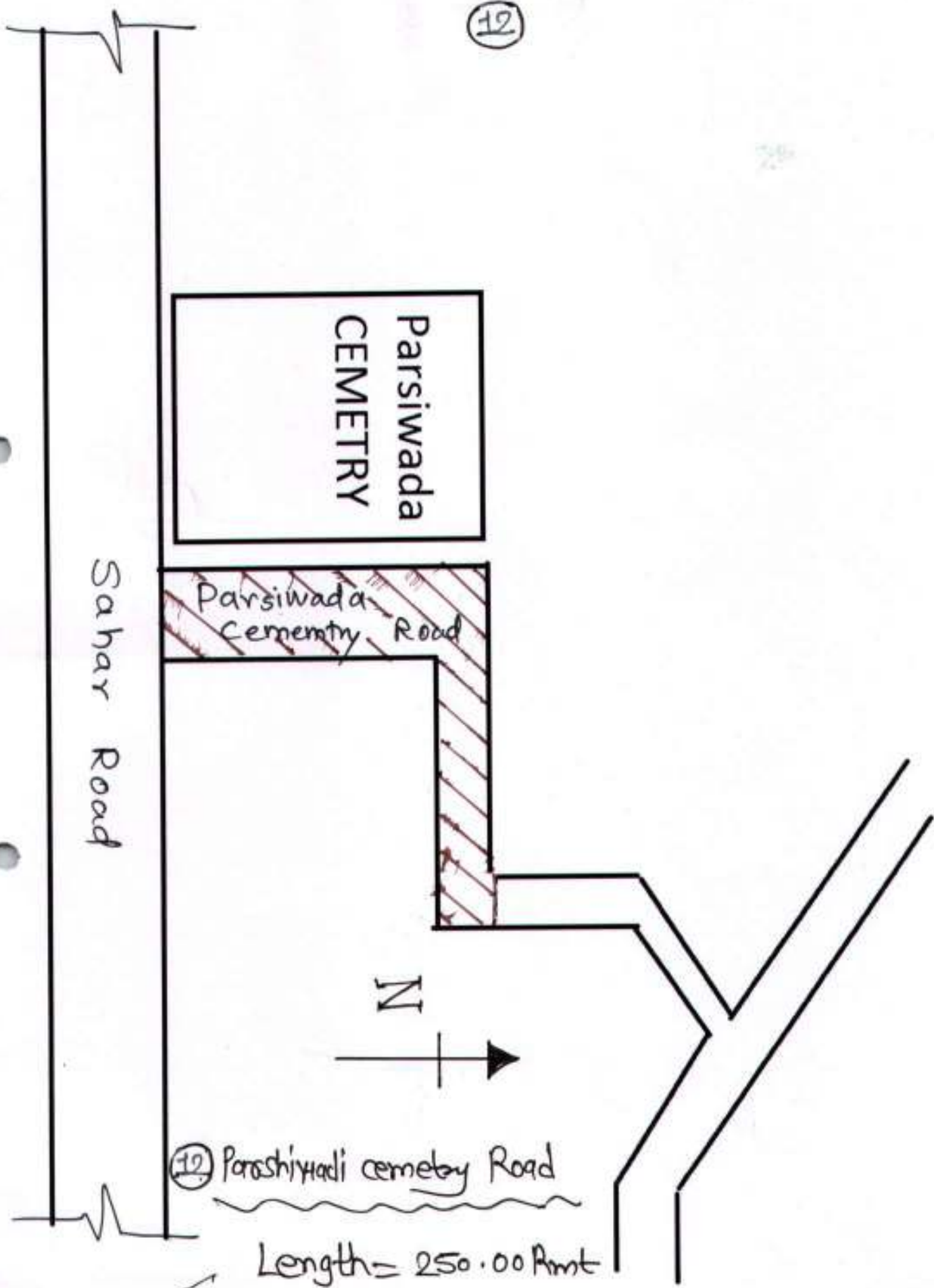
Dayaldas Main Road

Cross Road

W.E. Highway

Nehru Road

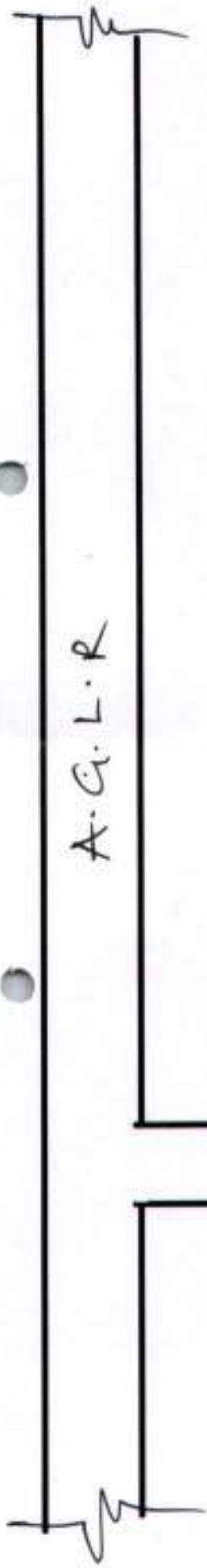
(12)



(12) Parsiwadi cemetery Road

Length = 250.00 Rmt

Width = 9.15 Rmt



A.G.L.R

Lelewadi Road

Ramleela Maidan

Vitthal Mandir

Open ground

(13)

(13) Lelewadi Road from Vitthal mandir to SRA Building

Length = 210.00 Rmt

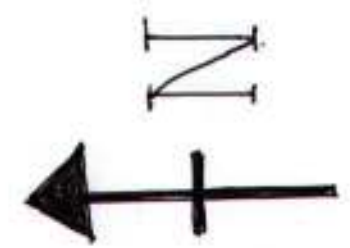
Width = 9.15 Rmt

(14)

Nicholas
Wadi
Road

Vasudev Mishra Marg

Nicholaswadi Road (Sideship)

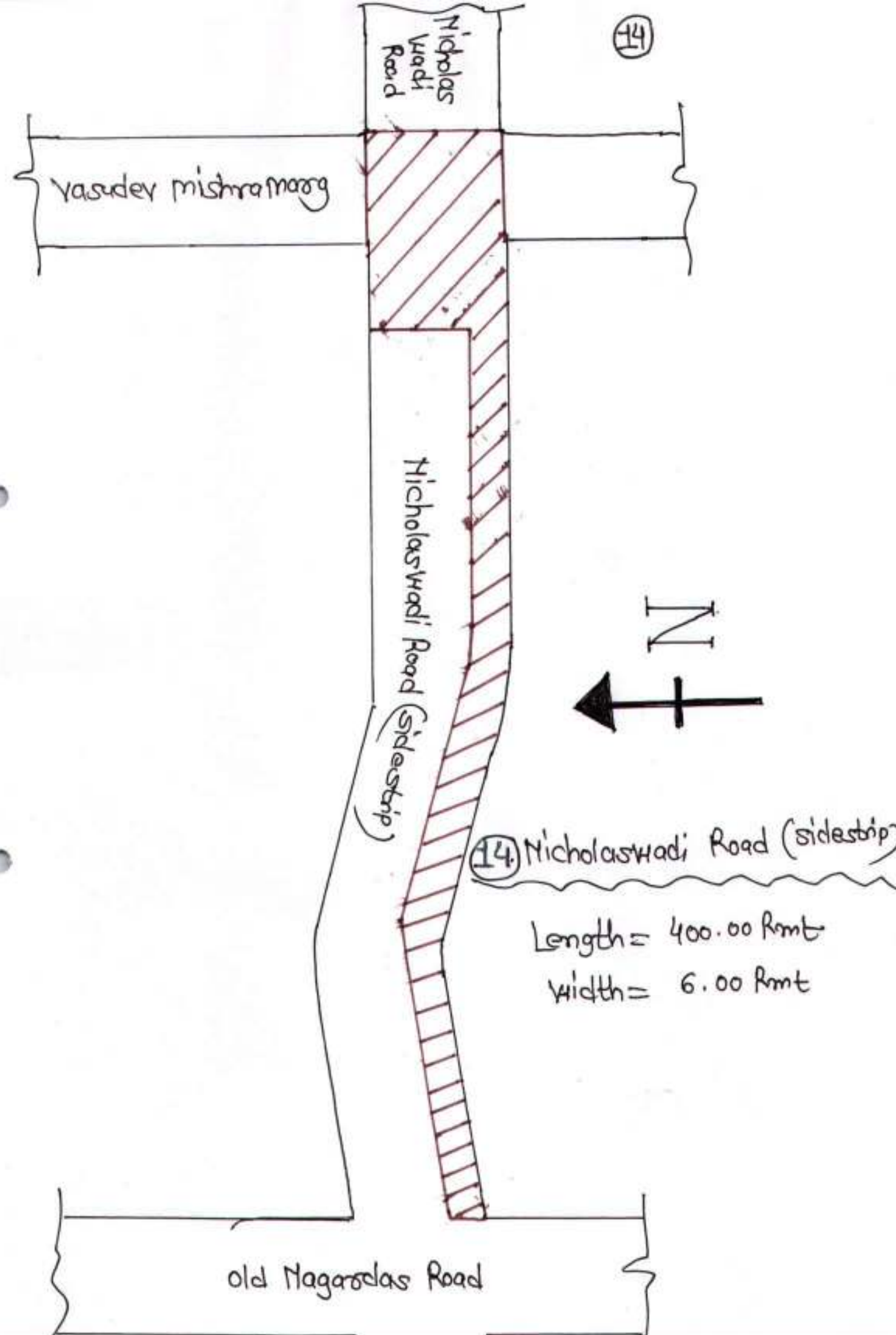


(14) Nicholaswadi Road (sideship)

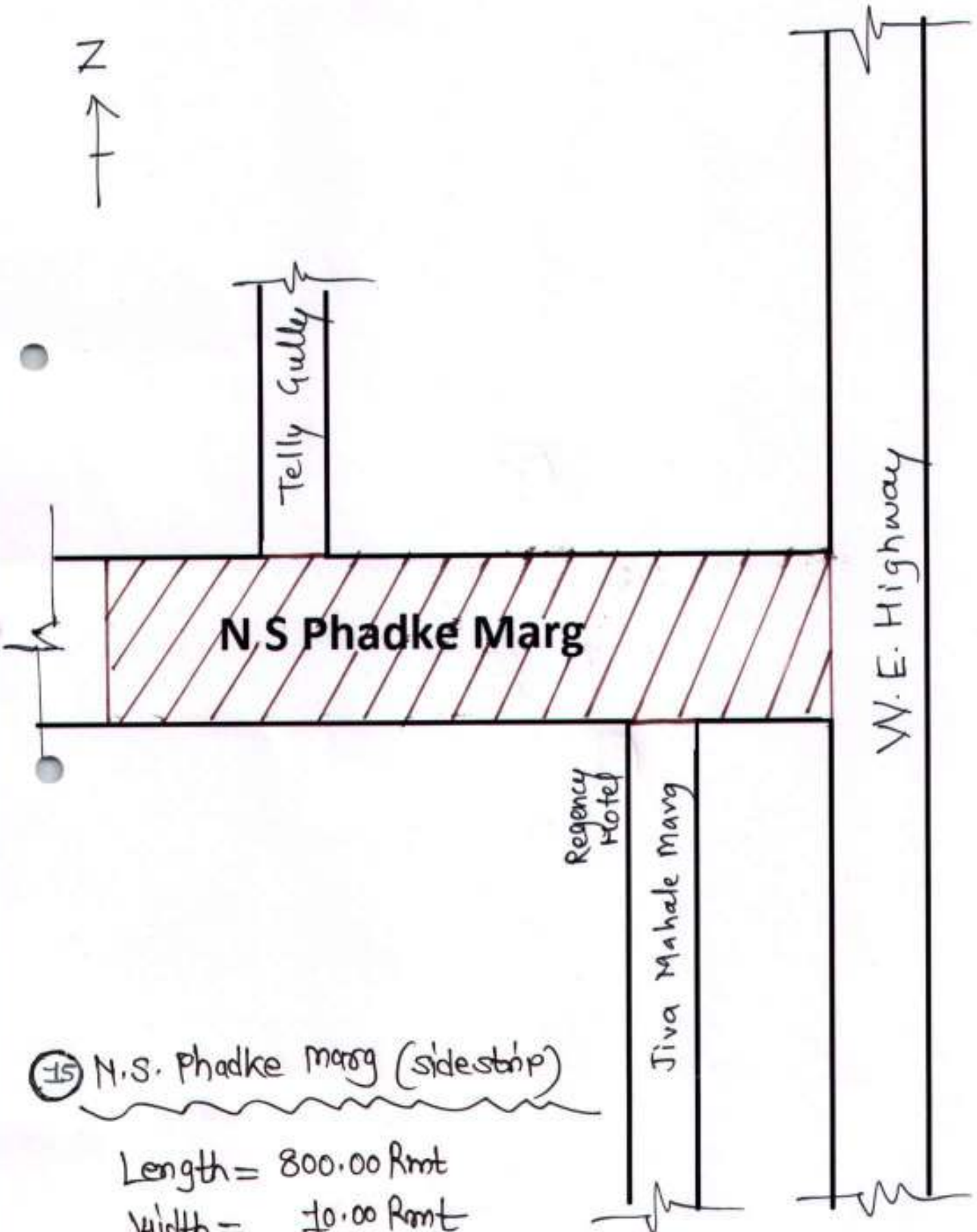
Length = 400.00 Rmt

Width = 6.00 Rmt

old Nagardas Road



15



⑮ N.S. Phadke marg (side strip)

Length = 800.00 Rmt

Width = 10.00 Rmt

(9)

Mahakali Caves Road

MIDC A Cross Road

Mare 1
Bus depot

MIDC central road.

(16) MIDC A cross Road

Length = 200.00 Rmt

Width = 13.40 Rmt.



MIDC B cross

(17)

Mahakali Caves Road

MIDC A' cross Rd

Midc Road No. 11

LOdha
Complex

MIDC Rd 10

(17)

MIDC Road No. 11

Length = 500.00 Rmt

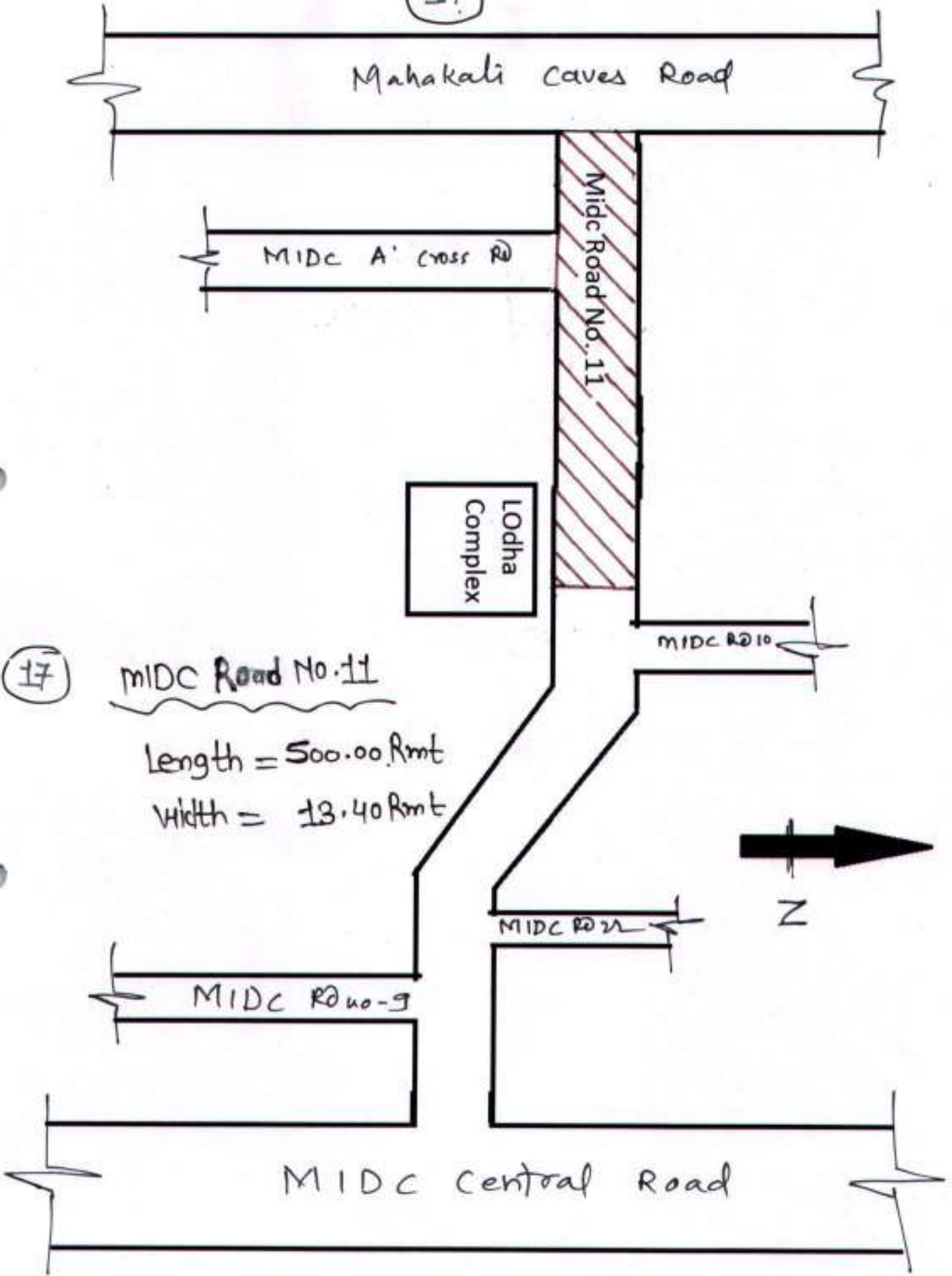
Width = 13.40 Rmt

MIDC Rd no-9

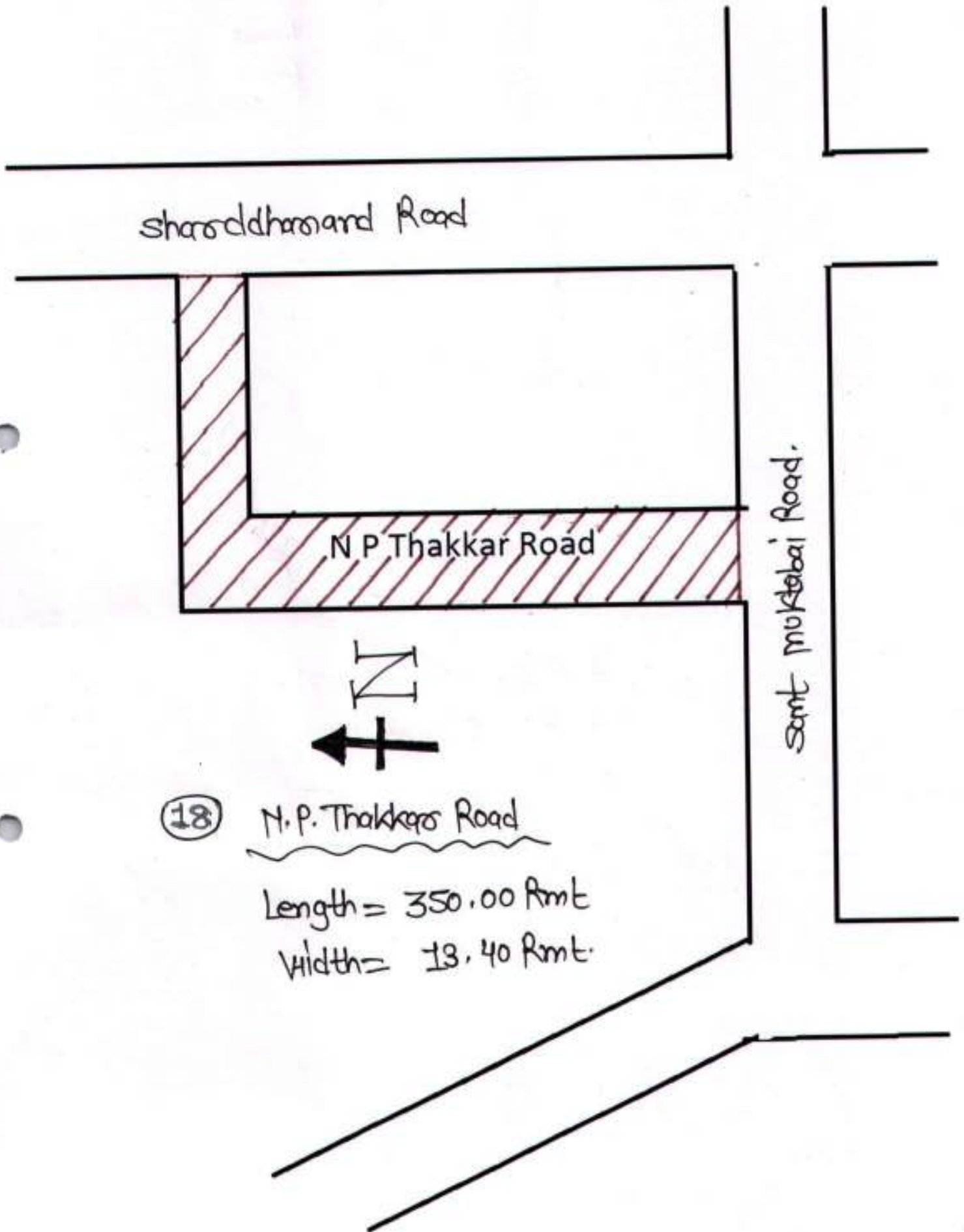
MIDC Rd 21

N

MIDC Central Road



(18)



(18)

N.P. Thakkar Road

Length = 350.00 Rmt

Width = 13.40 Rmt.

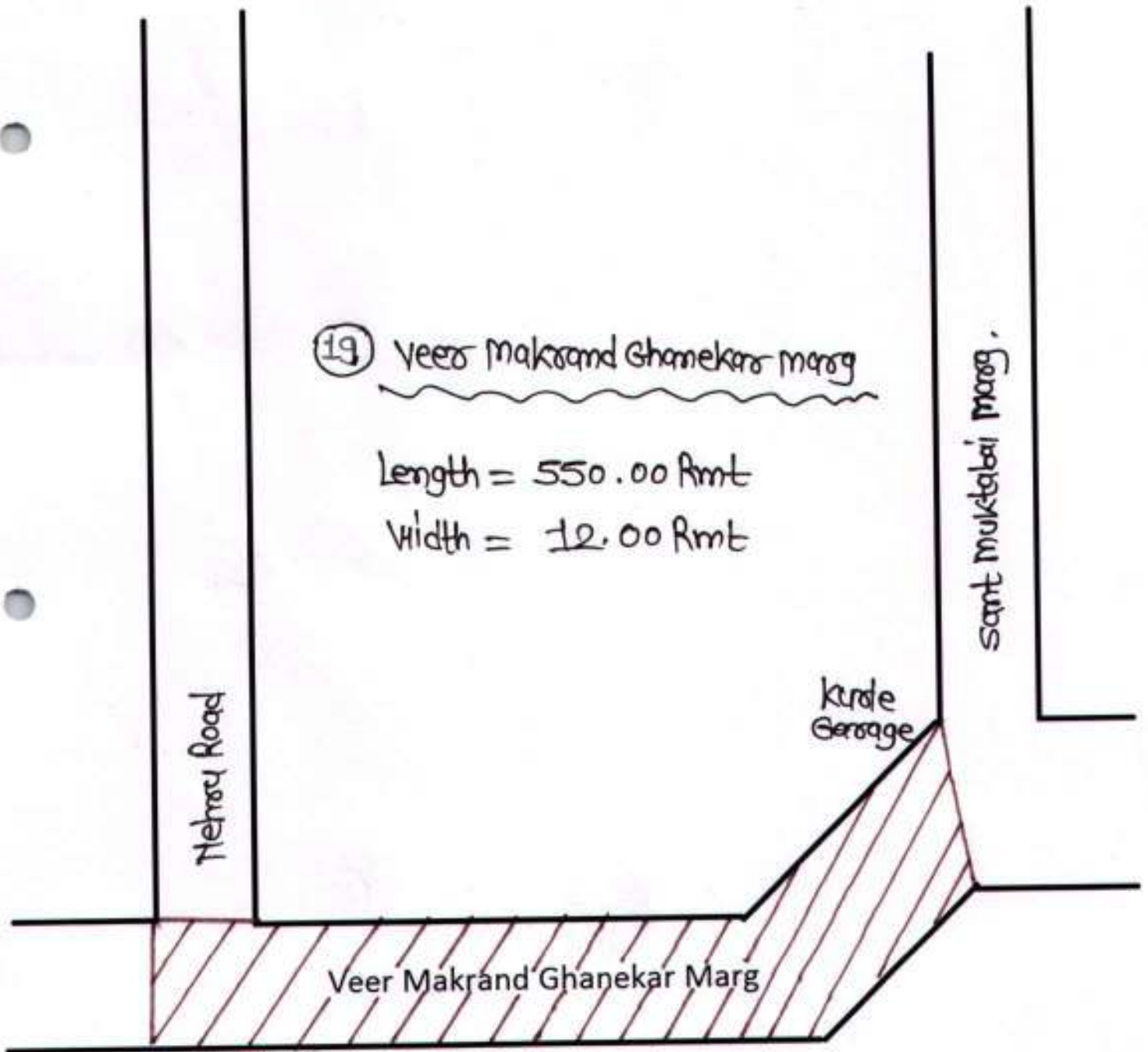
(19)



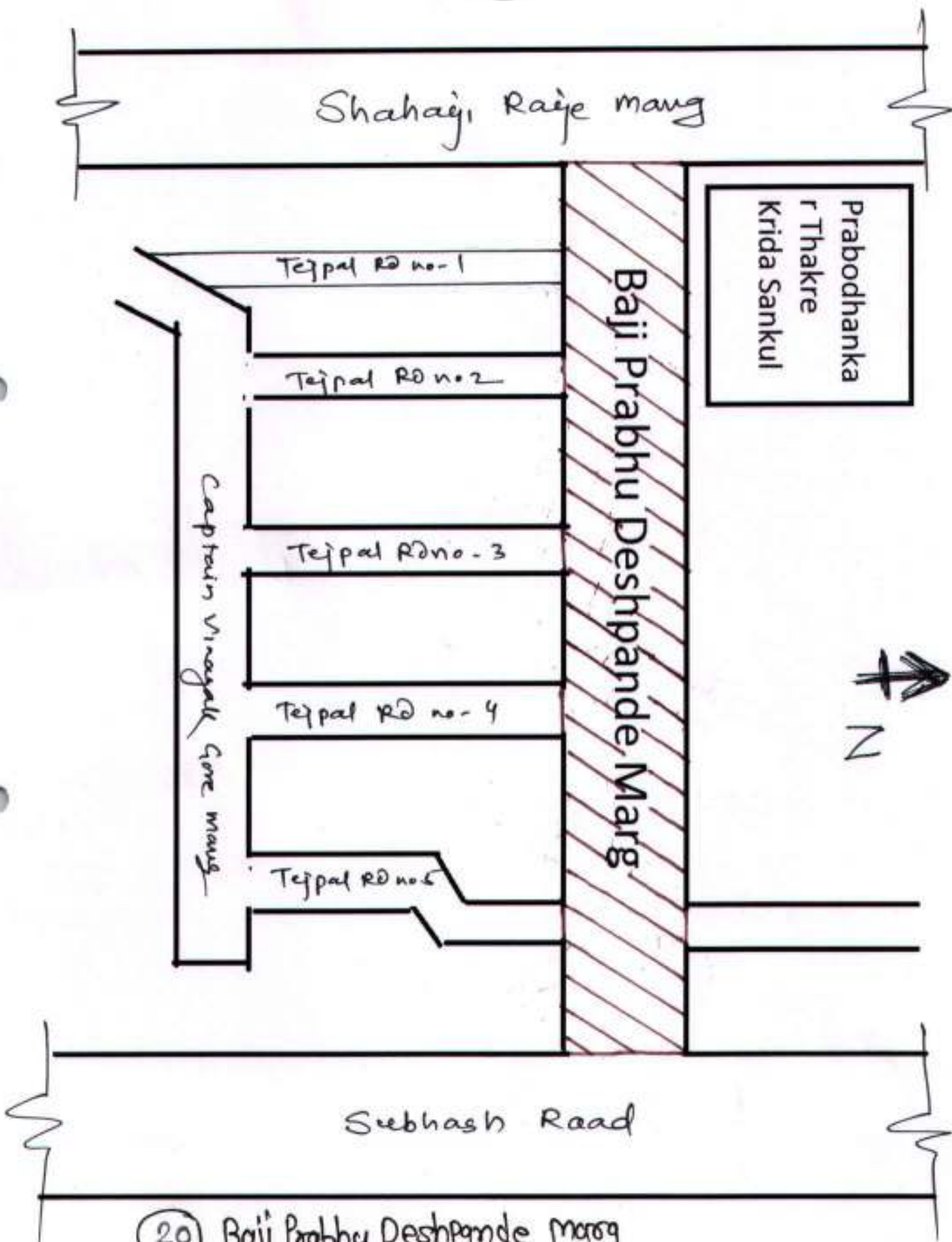
(19) veer Makrand Ghanekar marg

Length = 550.00 Rmt

Width = 12.00 Rmt



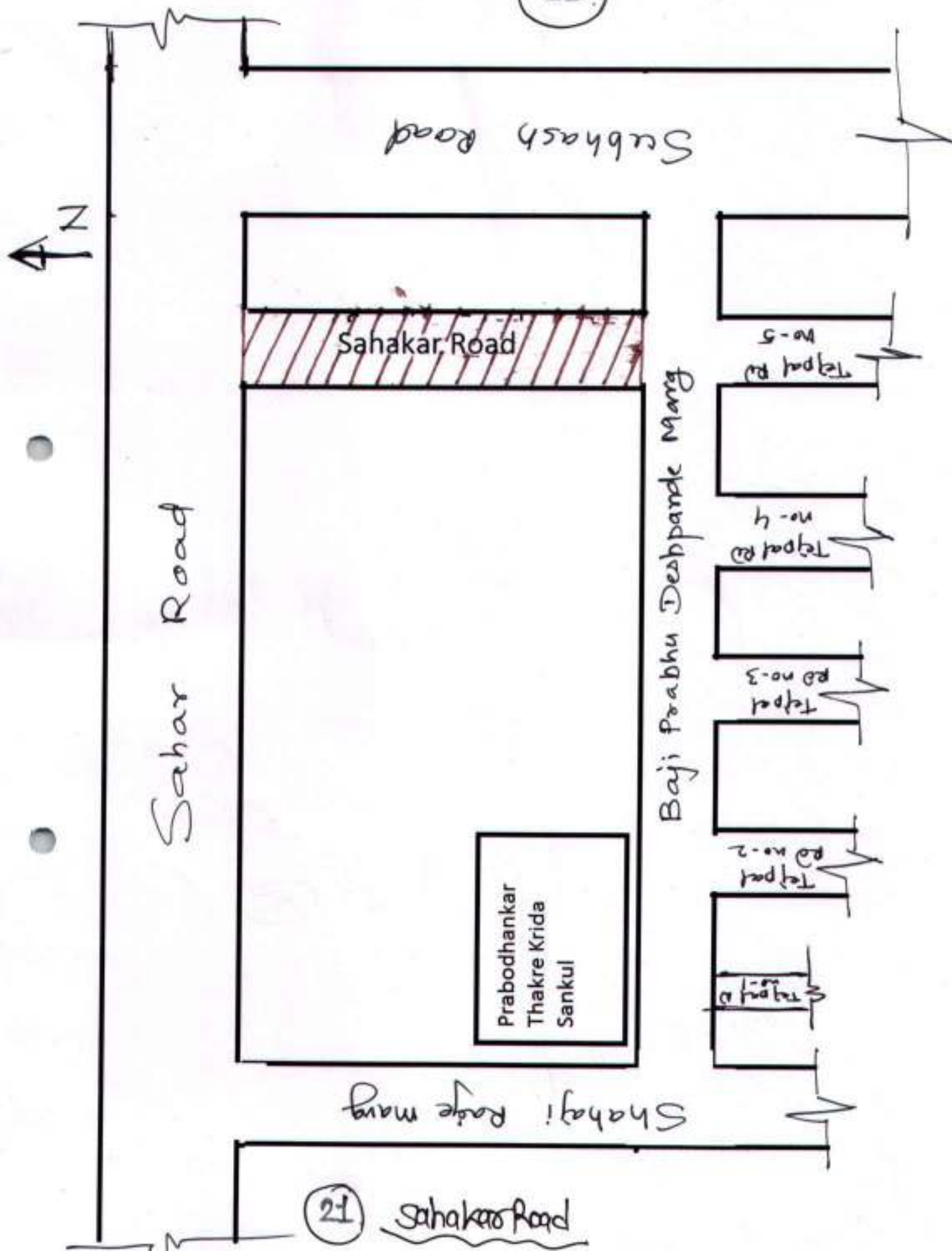
(20)



(20) Baji Prabhudev Deshpande Marg

Length = 360.00 Rmt Width = 9.15 Rmt

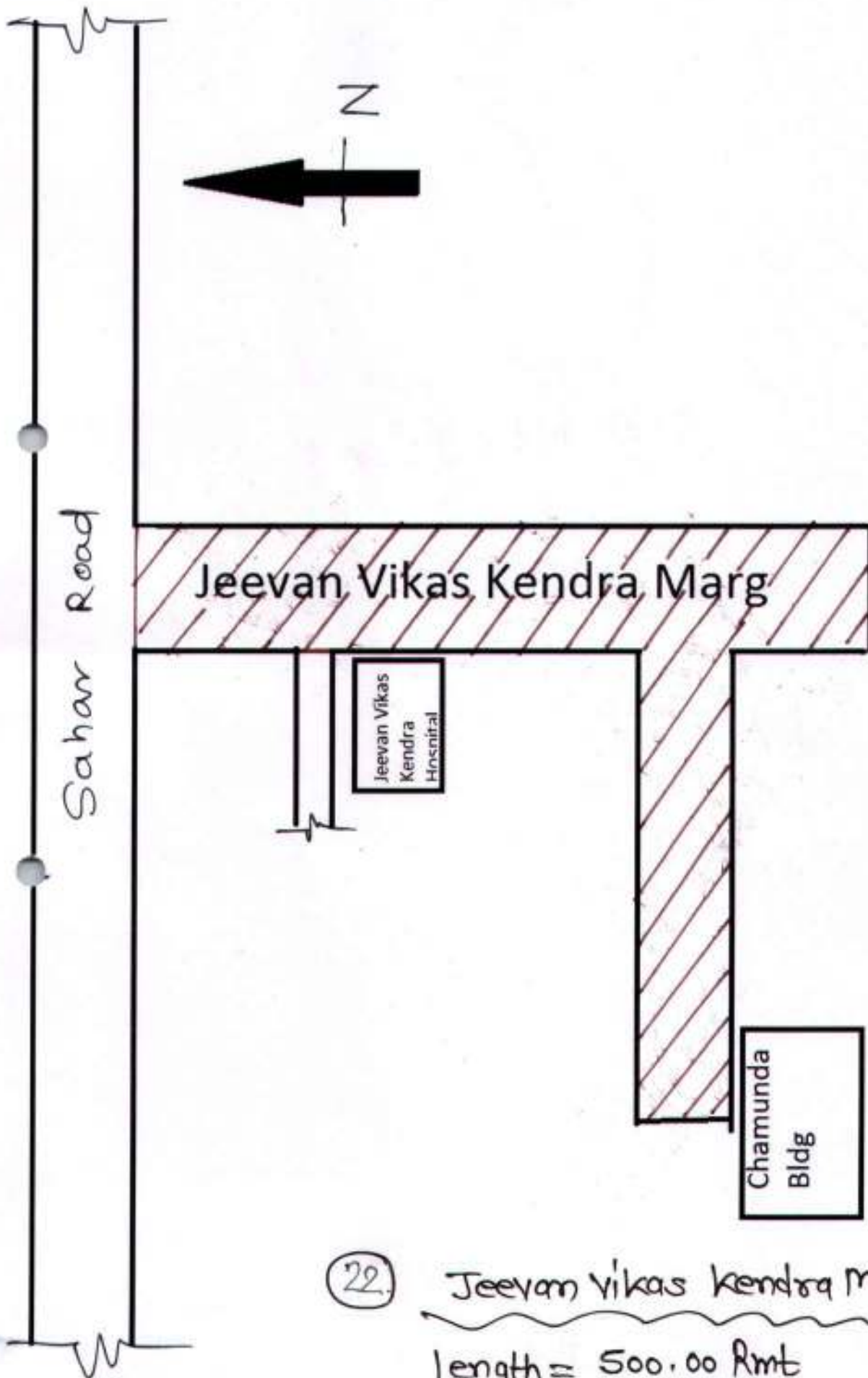
(21)



(21) Sahakar Road

Length = 235.00 Rmt
Width = 9.15 Rmt

(22)



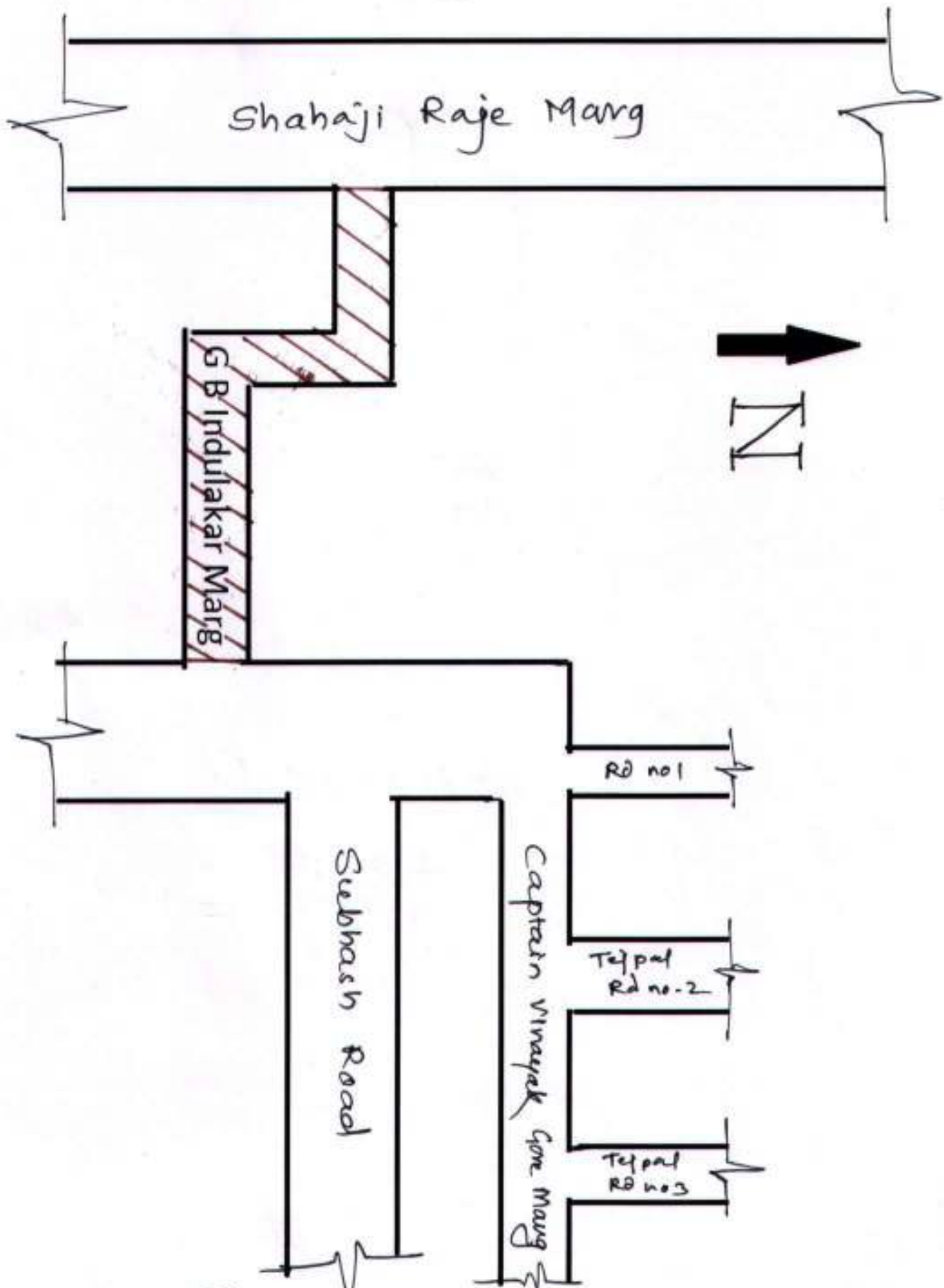
(22)

Jeevan Vikas Kendra Marg

Length = 500.00 Rmt

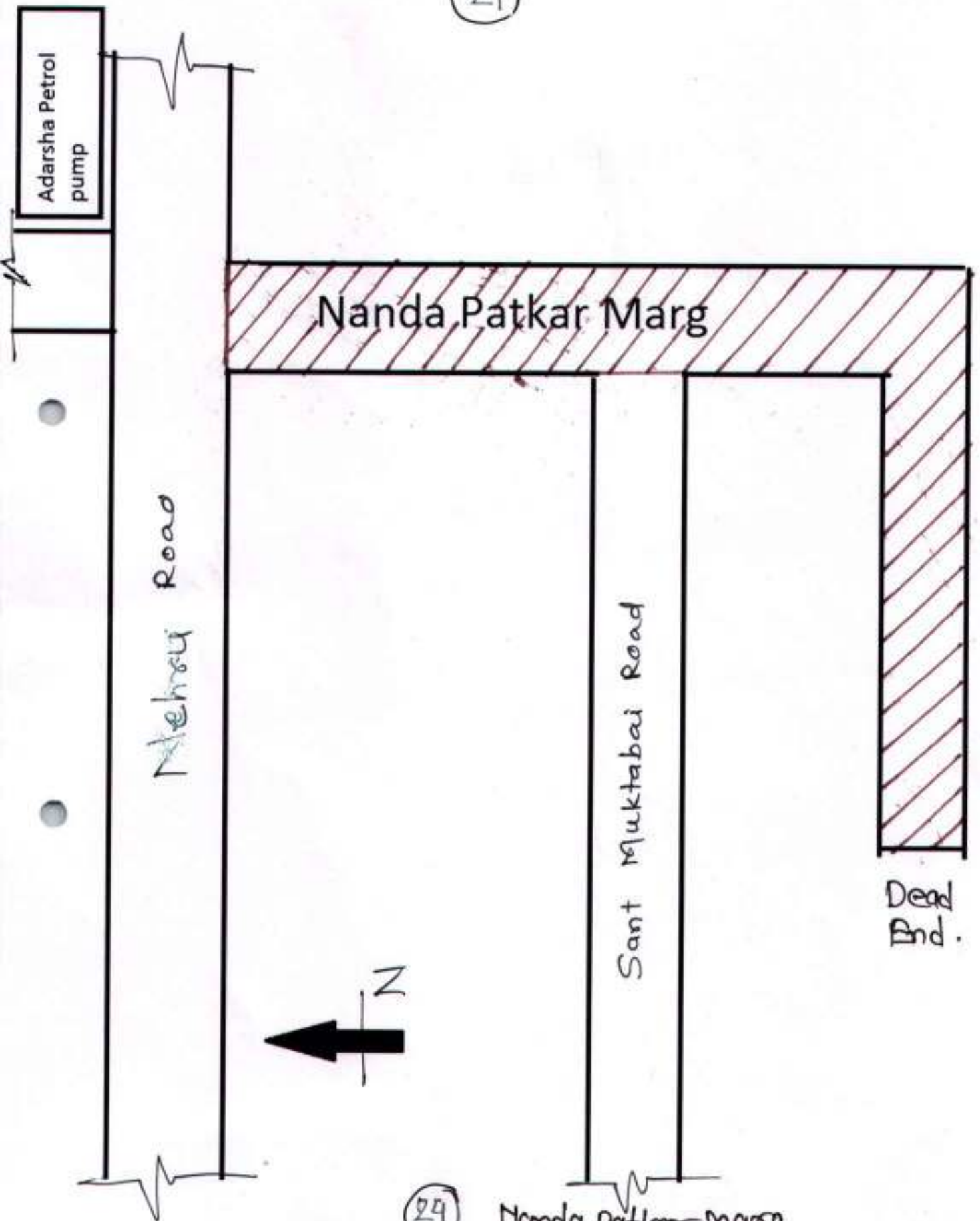
Width = 12.00 Rmt

23



23 Gangaram Bua Indulkar Marg
Length = 175.00 Rmt Width = 9.15 Rmt

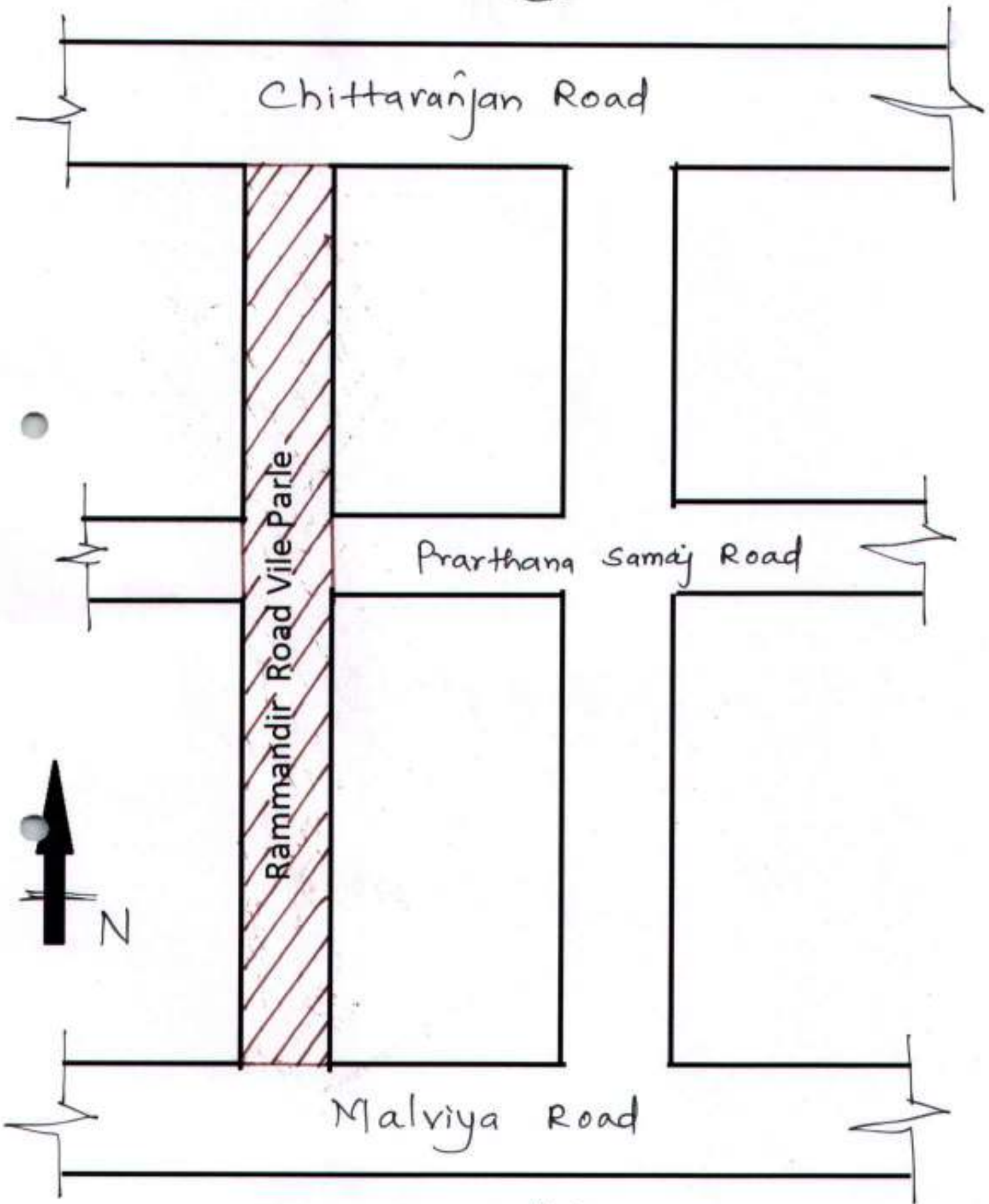
(24)



(24)

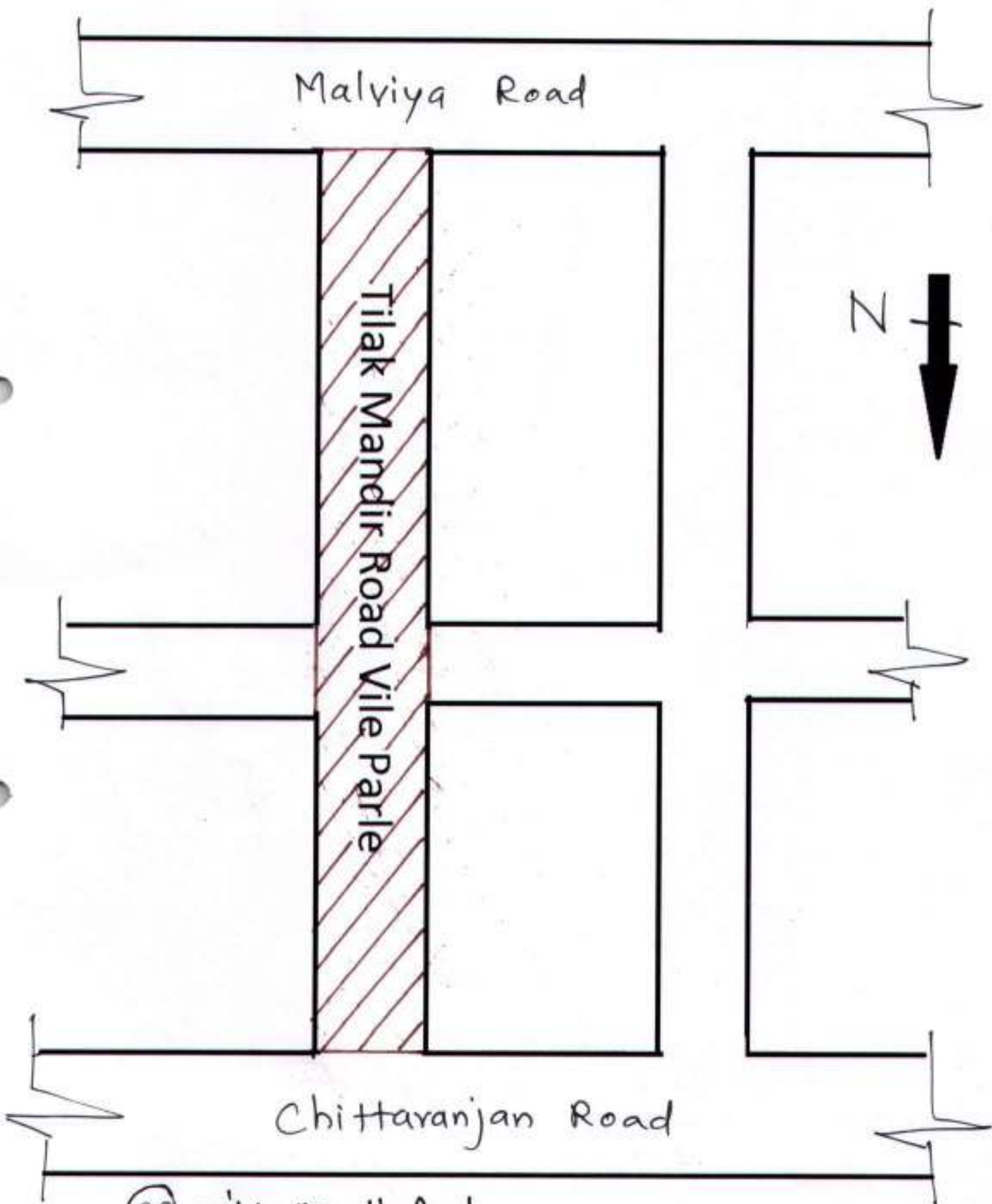
Nanda Patkar Marg
Length = 600.00 Rmt
Width = 13.40 Rmt

(25)



(25) Rammandir Road
Length = 340.00 Rmt Width = 9.15 Rmt

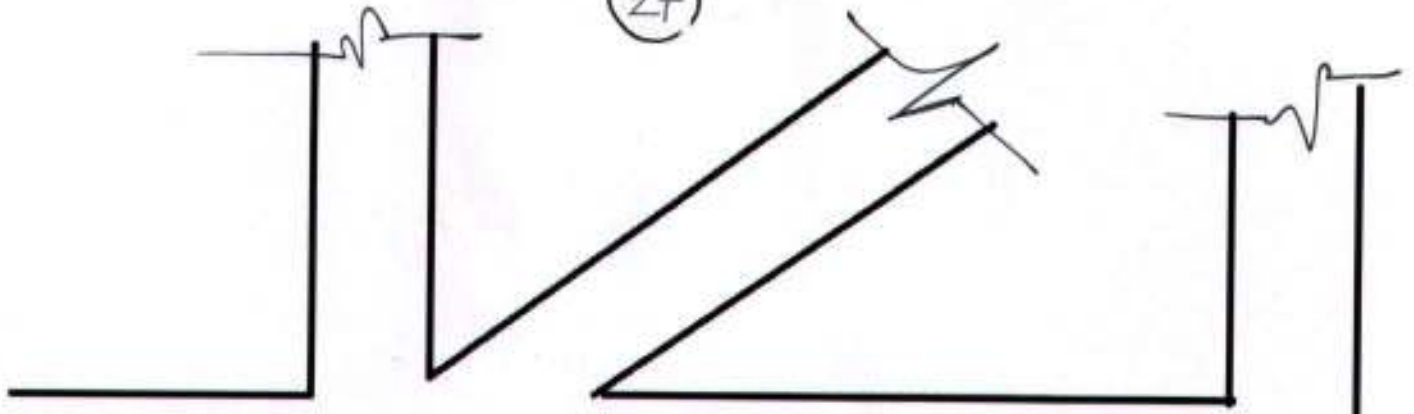
26



26) Tilak mandir Road

Length = 340.00 Rmt Width = 9.15 Rmt

(27)




Rambhau Banve Mang

Hanuman Road

Sant Janabai X Road

Sant Janabai Road

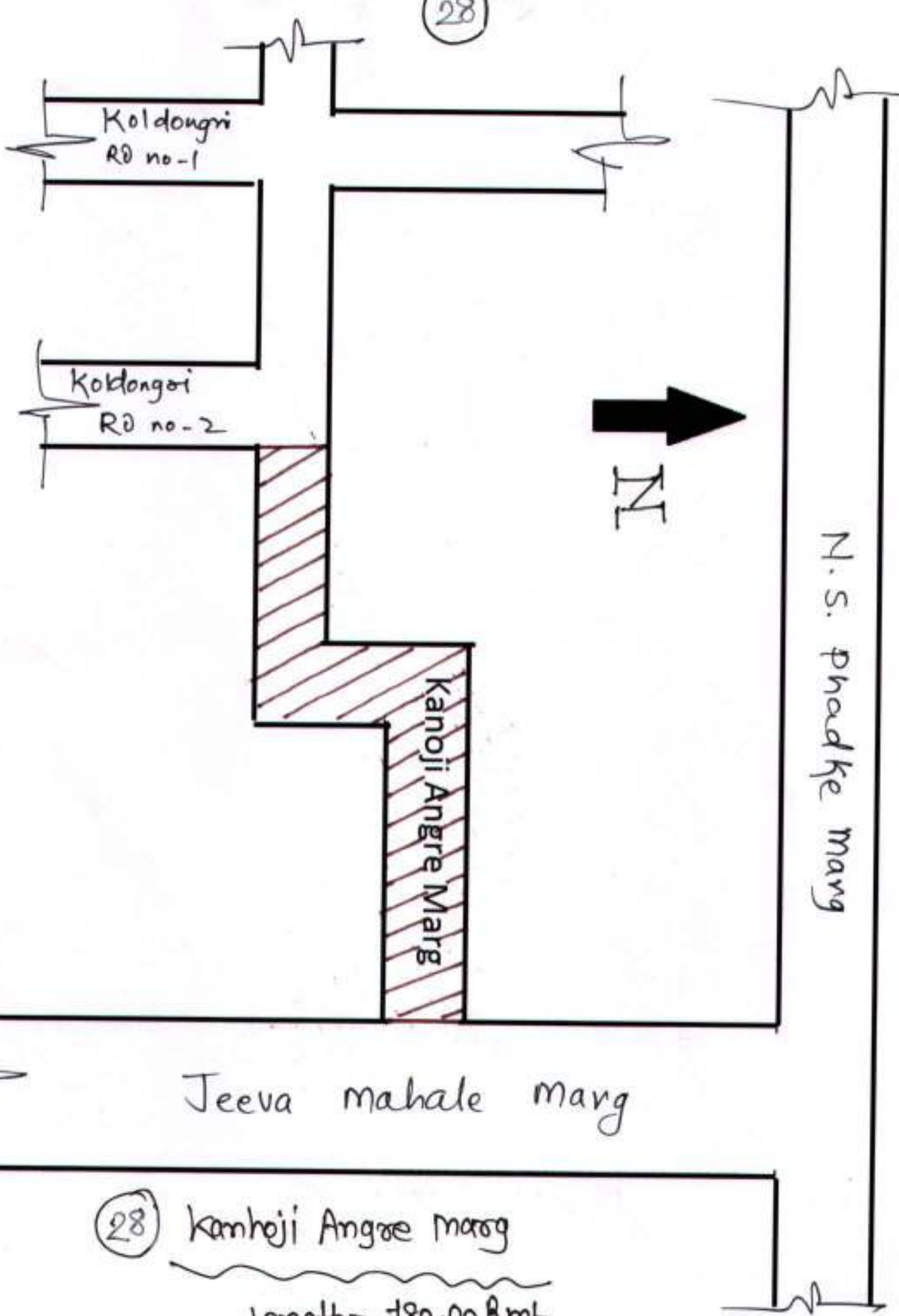


(27) Sant Janabai cross Road

Length = 200.00 Rmt


Width = 12.00 Rmt

(28)



(28) Kanhoji Angre Marg
Length = 180.00 Rmt
Width = 12.00 Rmt

29



- XX. E. Highway



Kante Garage

Sant Chokha Mela Marg

To Milan Subway
Service Road

29

Sant Chokha Mela Marg

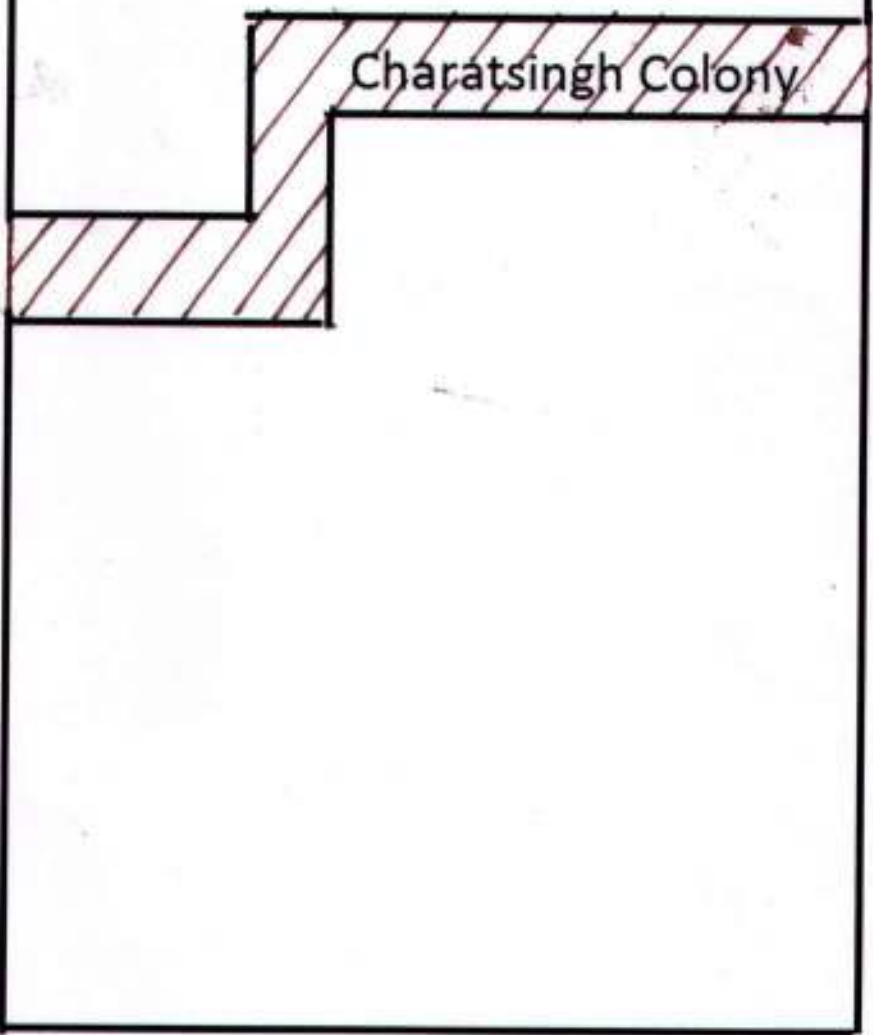
Length = 250.00 Rmt Width = 12.00 Rmt

30

N
↑

Makali
caves
Road

A. G. U. R



C. G. Road

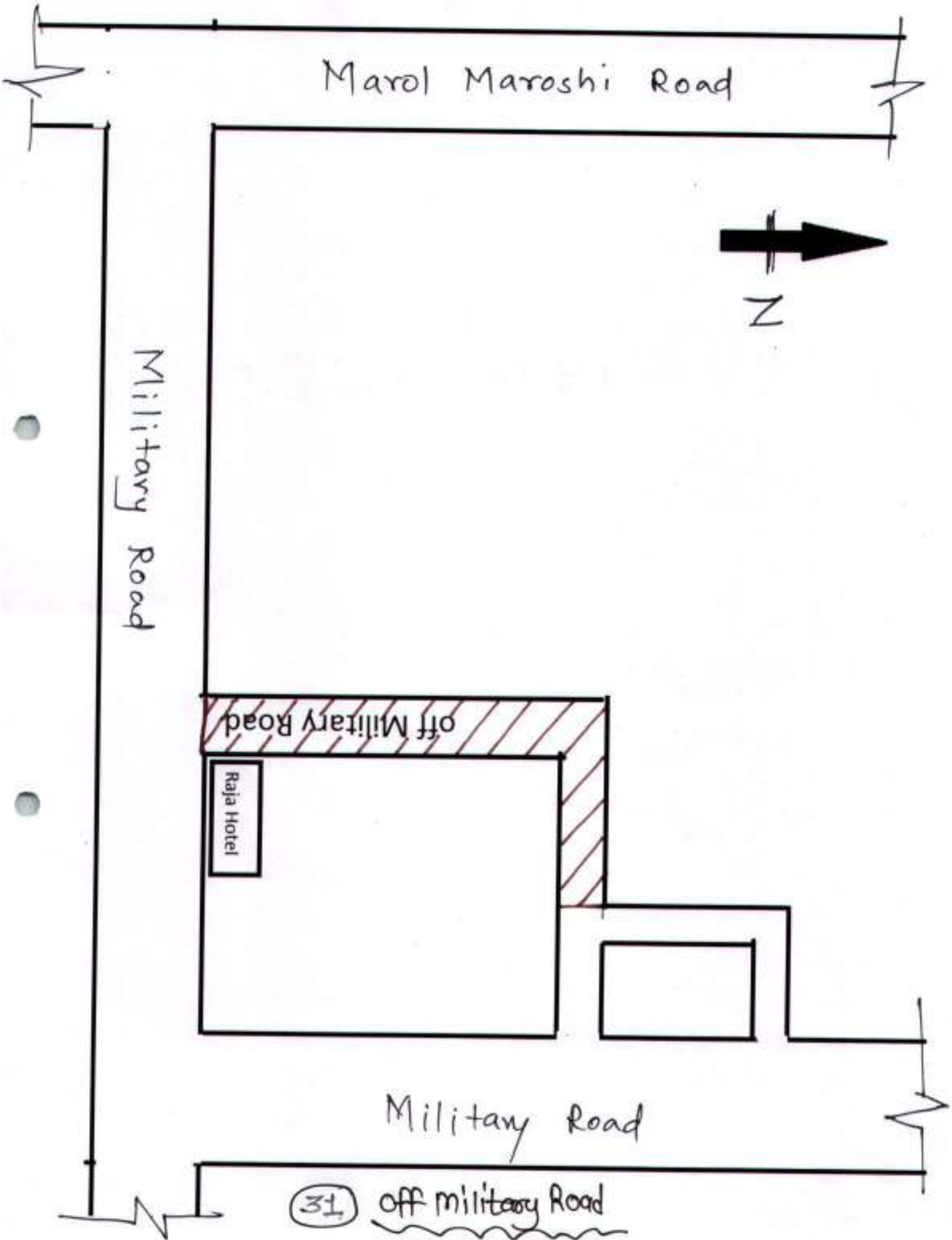
B. D. Sawant Mang

Scoda Junction

30 Charatsingh colony Road

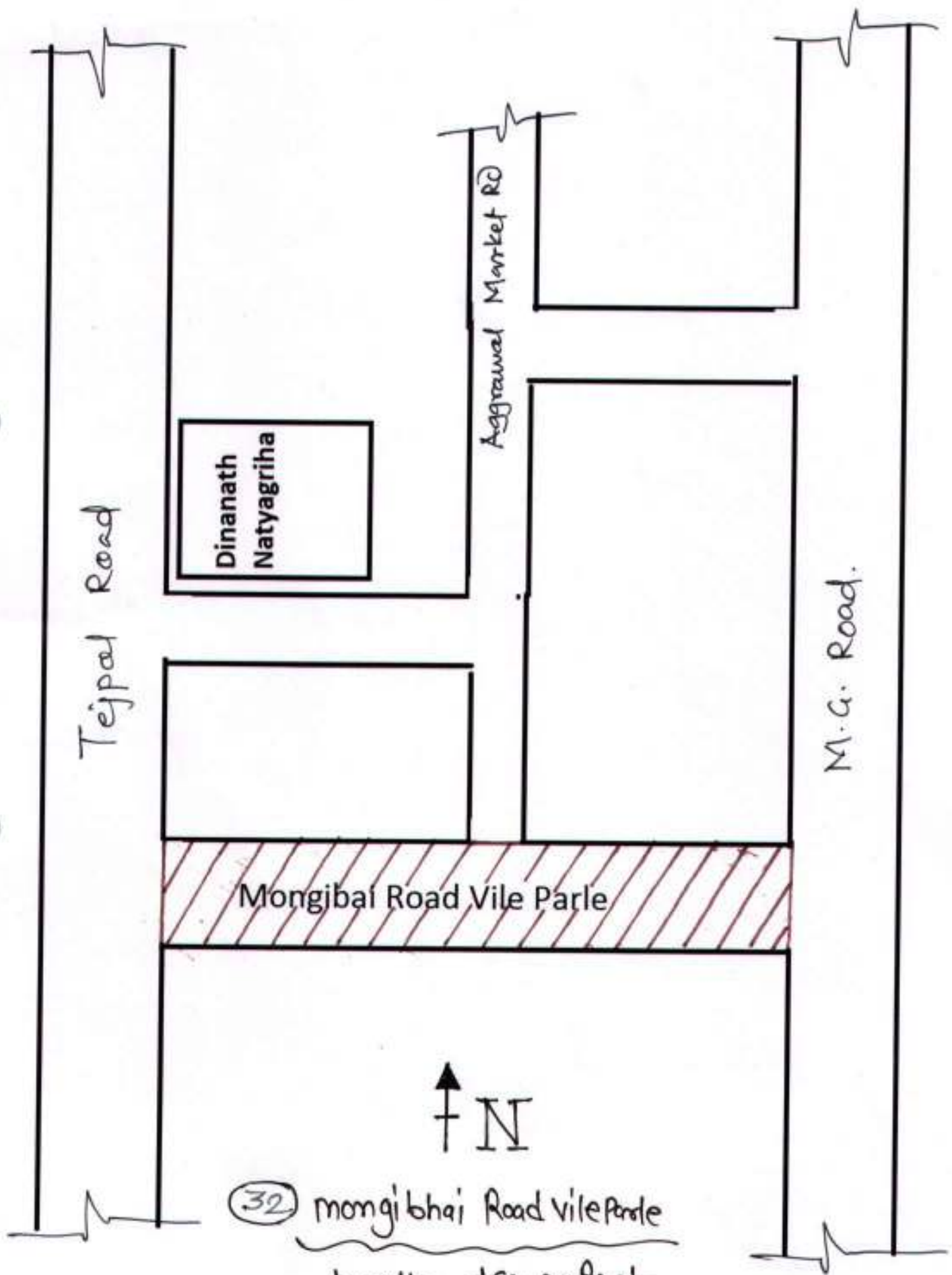
Length = 350.00 Rmt
Width = 9.15 Rmt

(31) 31



(31) off military Road

Length = 425.00 Rmt Width = 9.15 Rmt



Dinanath
Natyagriha

Tejpal Road

Aggrawal Market RD

M.G. Road.

Mongibhai Road Vile Parle

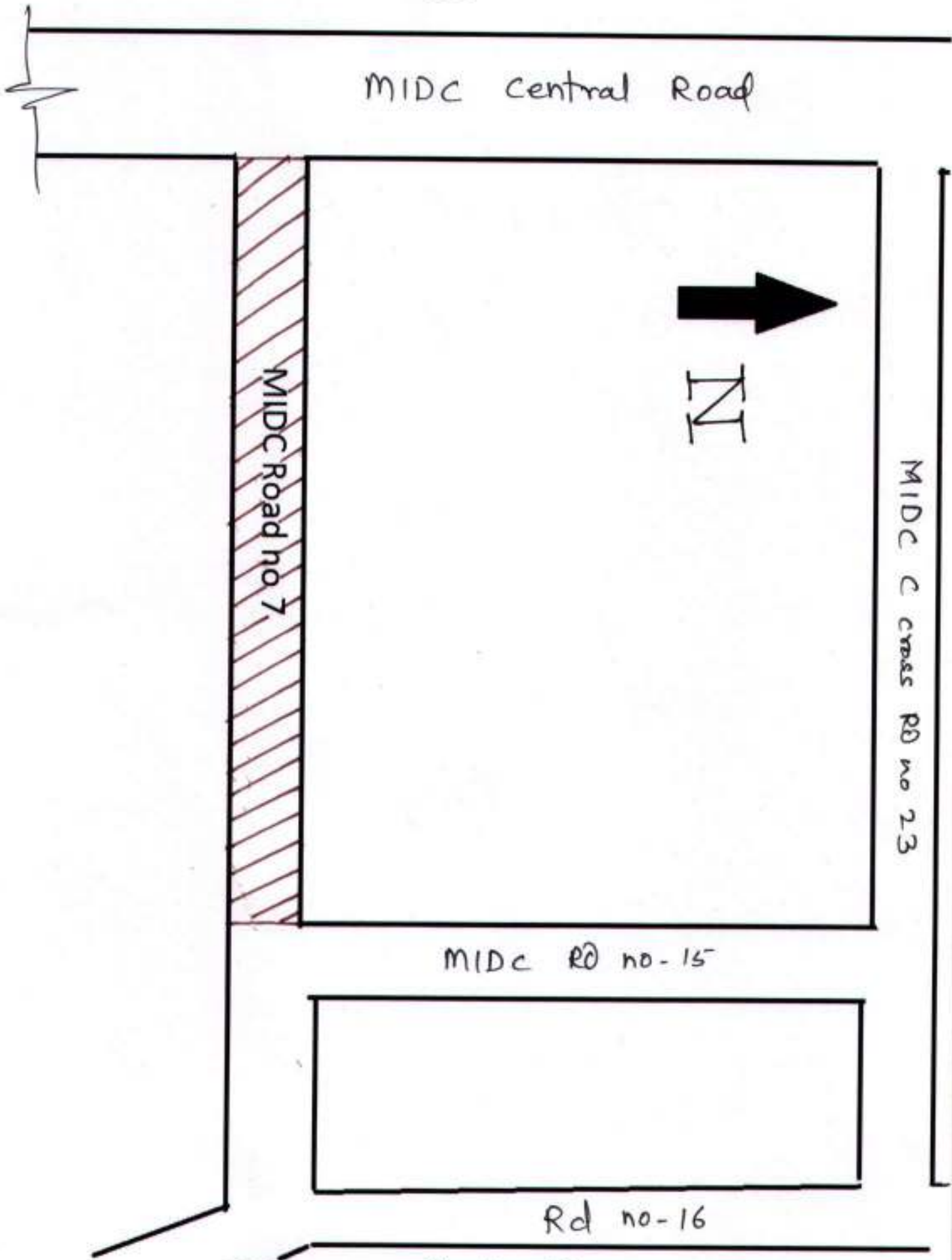


32 mongibhai Road vile Parle

Length = 160.00 Rmt

Width = 13.40 Rmt

33.



33

MIDC Road No-7

Length = 270.00 Amt Width = 12.00 Amt.

mahila
sangh
school

subhash Road.

(34)

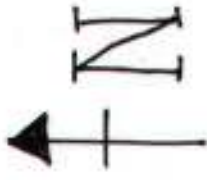
subhash Road

(34)

subhash cross Road

Length = 700.00 Rmt

Width = 12.00 Rmt.



subhash cross Road

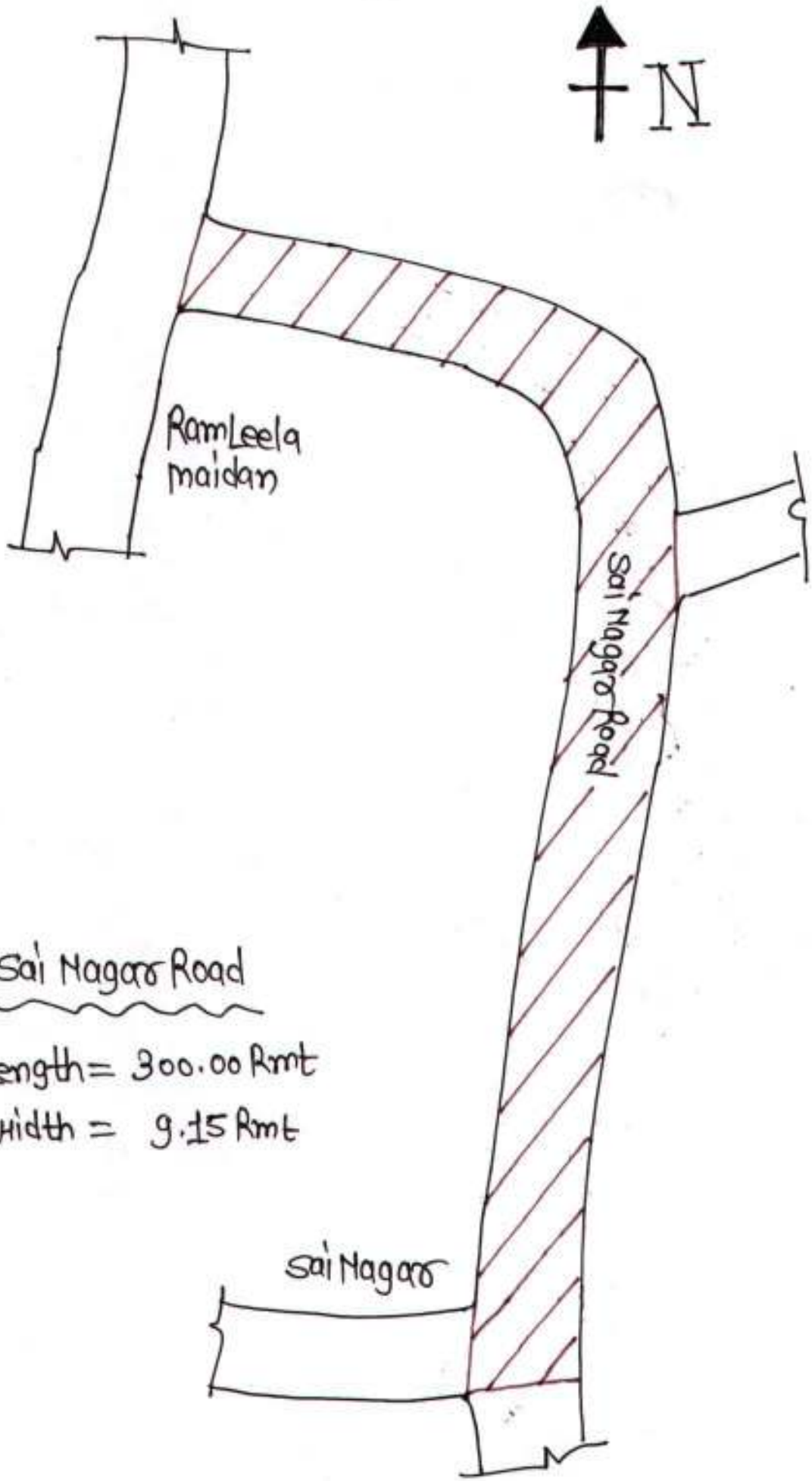
subhash cross Road

subhash cross Road

Vodafone
Gallery

M. G. Road

(35)



(35) Sai Nagar Road

Length = 300.00 Rmt

Width = 9.15 Rmt

Sai Nagar

36

Subhash Road

M.G. Road

Ramabai chemburkars marg.

↑ N

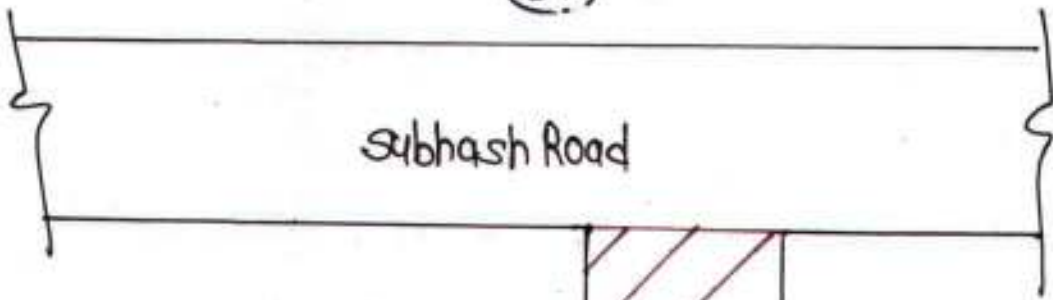
36 Ramabai chemburkars marg

Length = 300.00 Rmt

Width = 9.15 Rmt

Hanuman Road


(37)



(37) Tilak Vidyalaya Road

Length = 130.00 Rmt

Width = 9.15 Rmt



BMC Swimming Pool

38

Bajirabhy Deshpande marg

Tejpal scheme Road No. 2



38

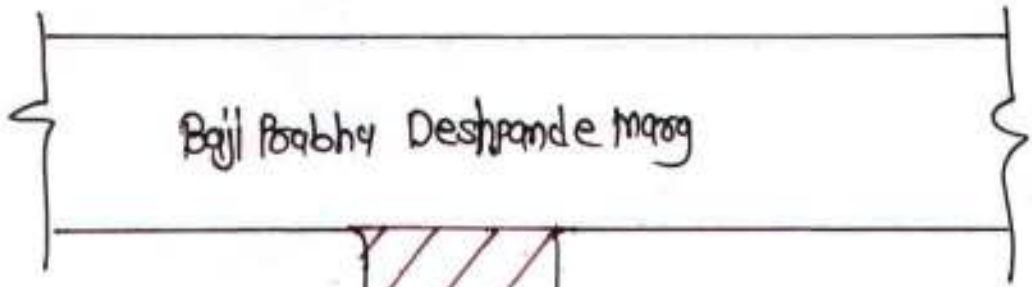
Tejpal scheme Road No. 2

Length = 290.00 Rmt

Width = 9.15 Rmt

Captain Vinayak Gore marg


(39)



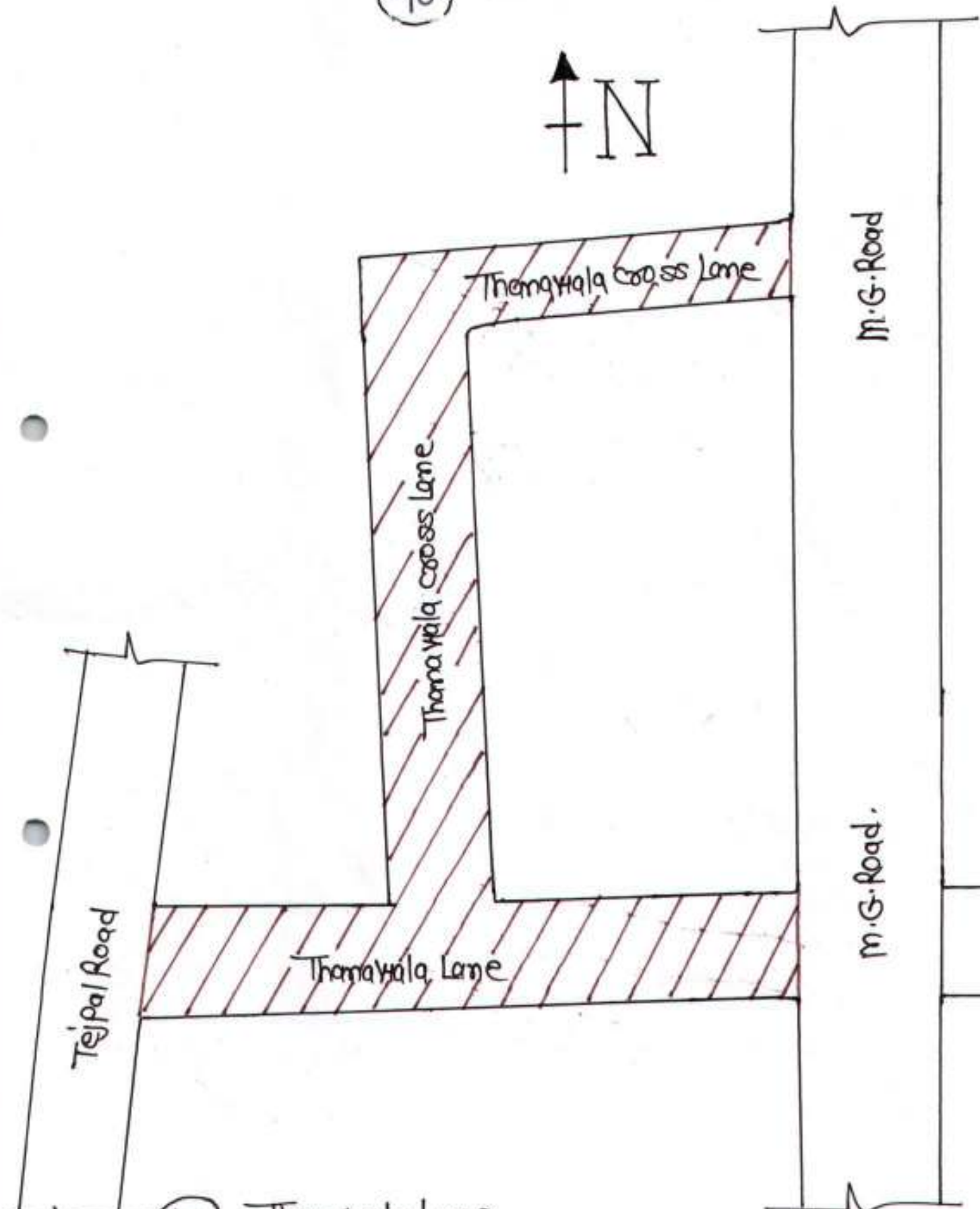
(39)

Tejpal scheme Road No. 3

Length = 250.00 Rmt
Width = 9.15 Rmt



40



40 Thamavala Lane

Length = 360.00 Rmt

Width = 9.15 Rmt

(41)

AGLR

Sahara Road

Sahara Road

Sahara Road



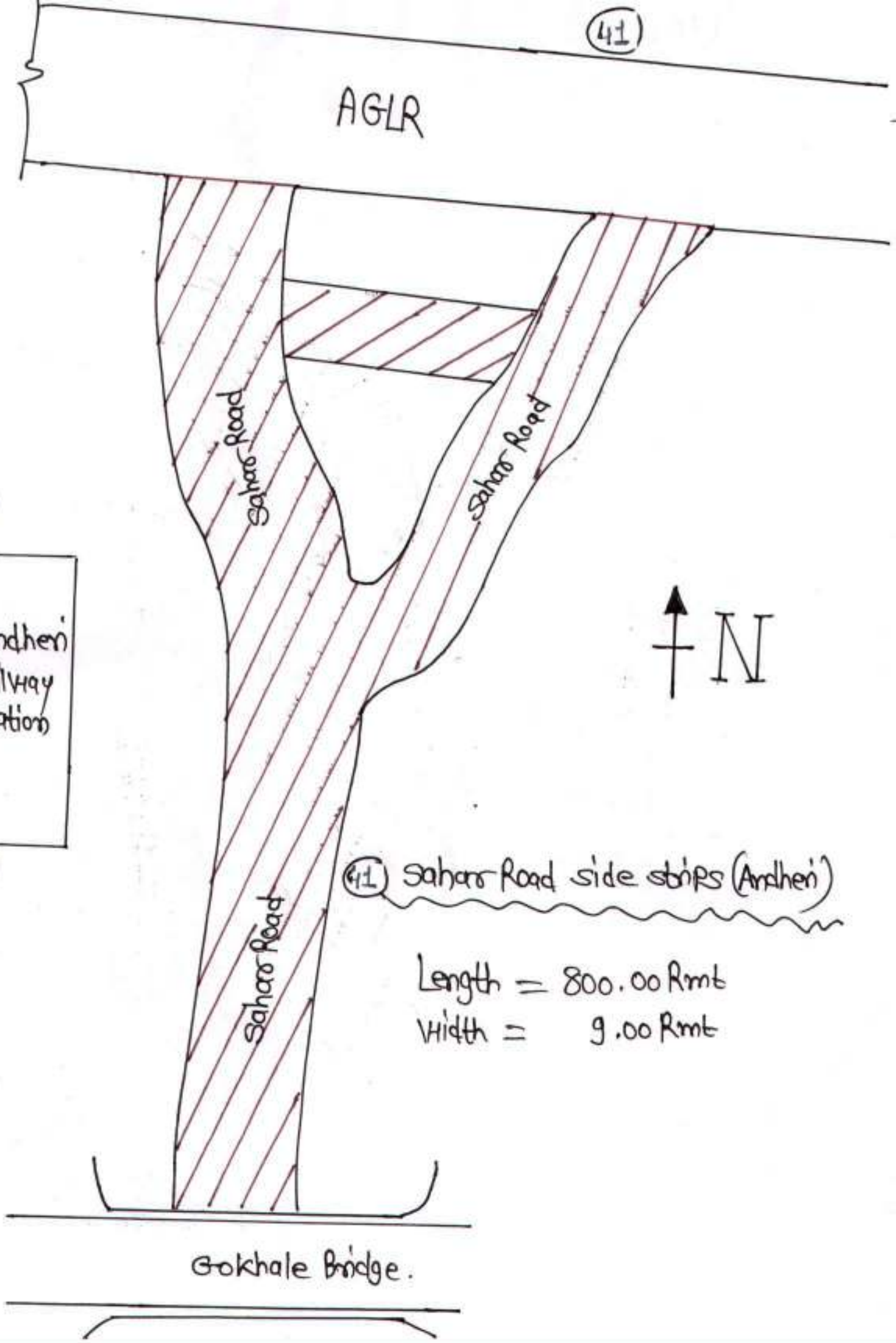
Andheri
Railway
station

(41) Sahara Road side strips (Andheri)

Length = 800.00 Rmt

Width = 9.00 Rmt

Gokhale Bridge.

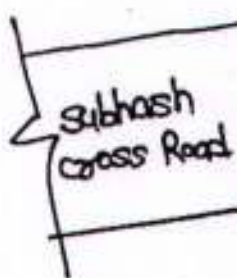




(42) subhash Road side strips (vileparde)

length = 400 Rmt

width = 9.00 Rmt

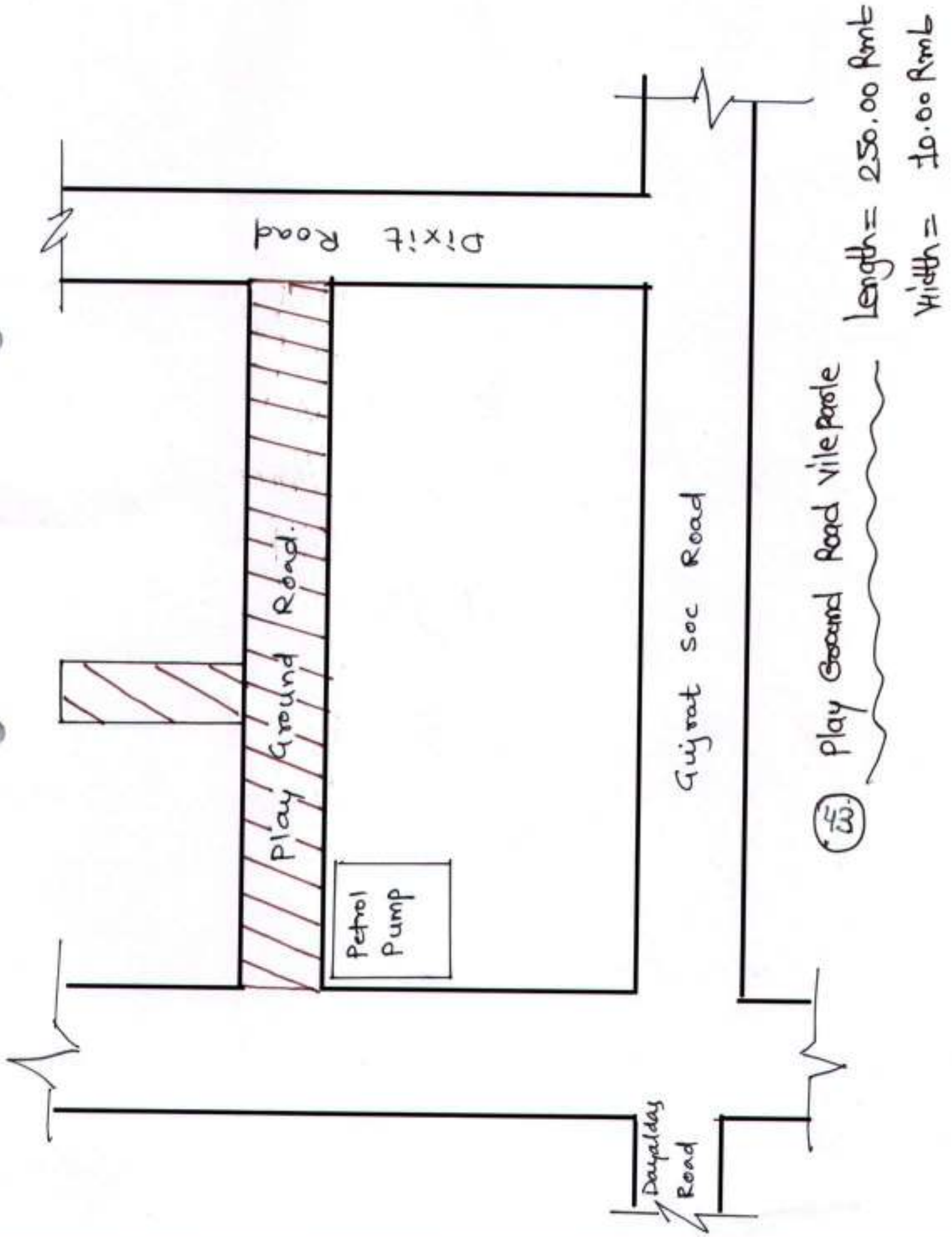


Subhash Road

mahila sangh
school,

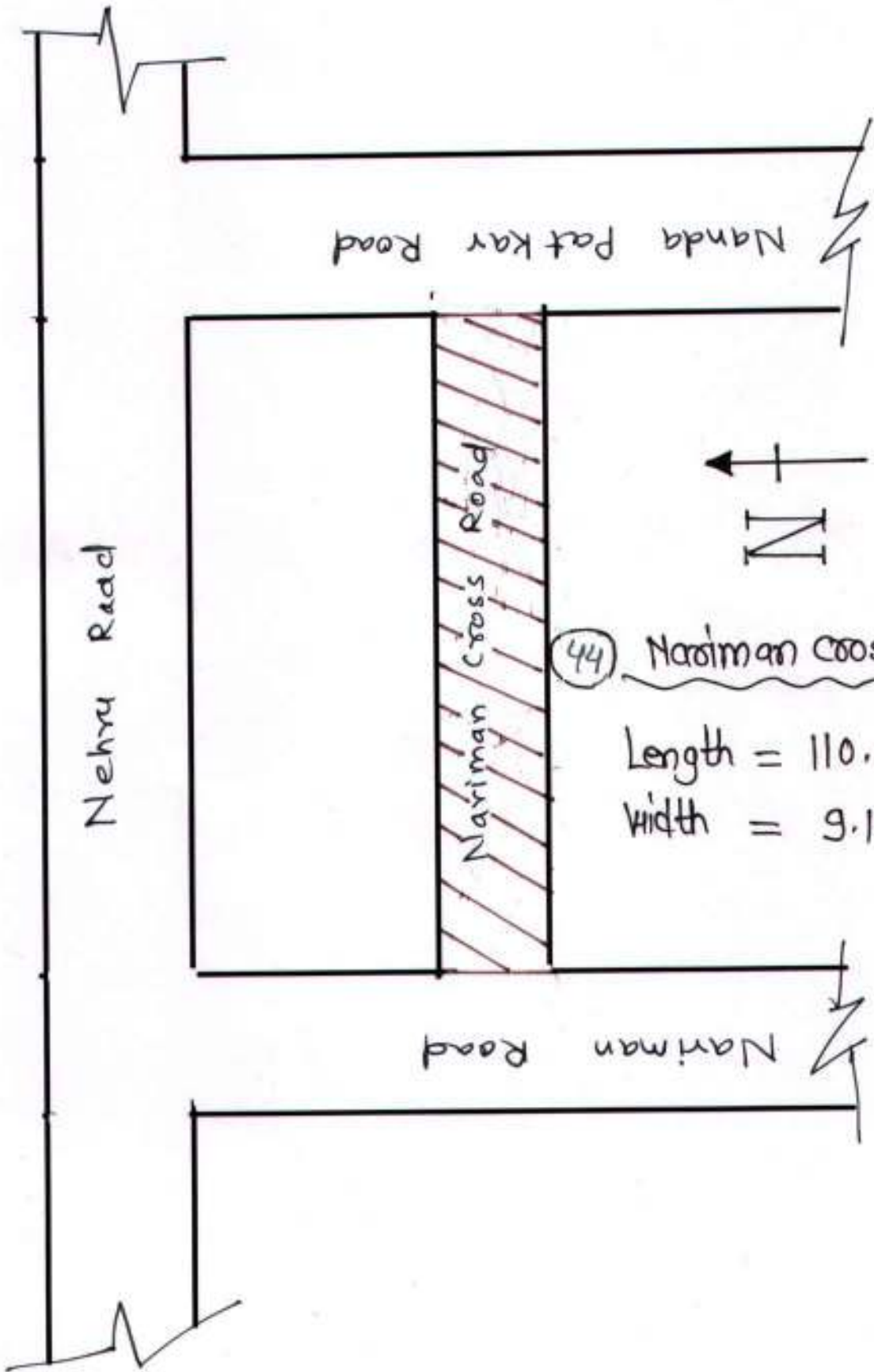


(43)





(44)

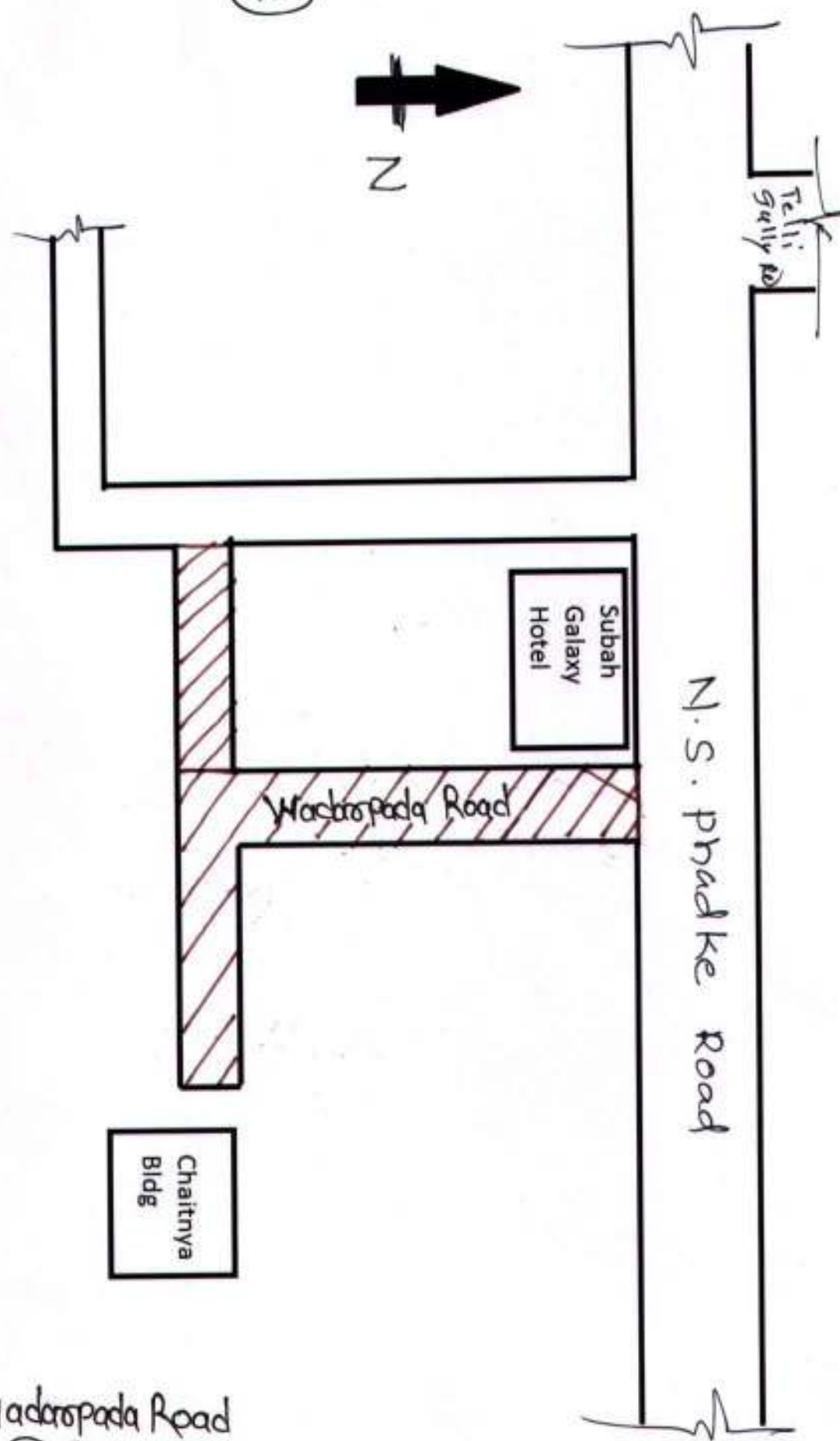
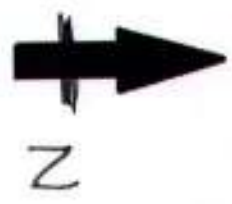


(44) Nariman Cross Road

Length = 110.00 Rmt

Width = 9.15 Rmt

(45)



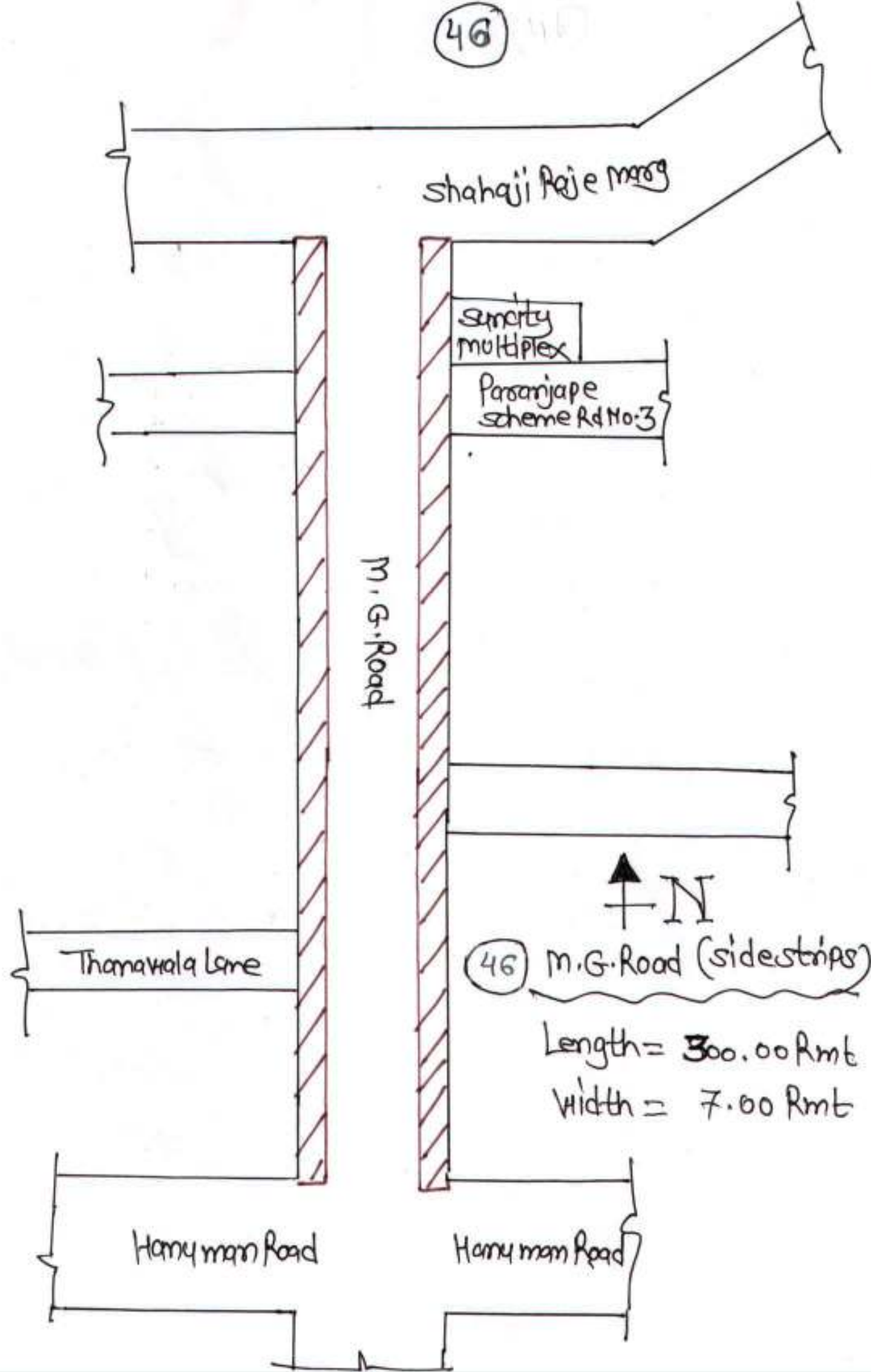
(45)

Wadropada Road

Length = 200.00 Rmt

Width = 10.00 Rmt

46

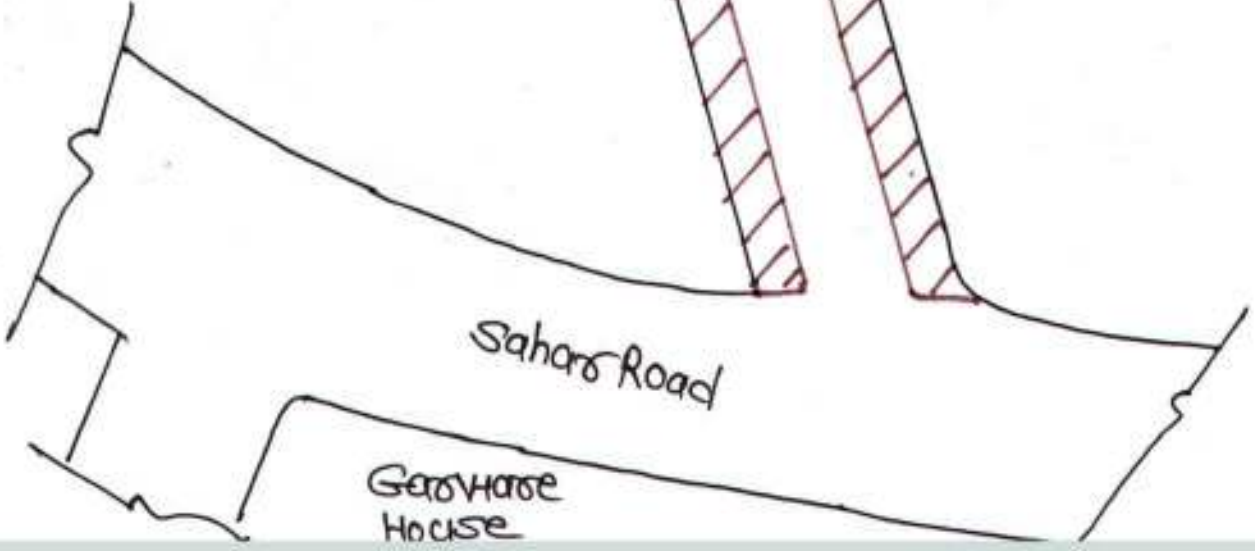
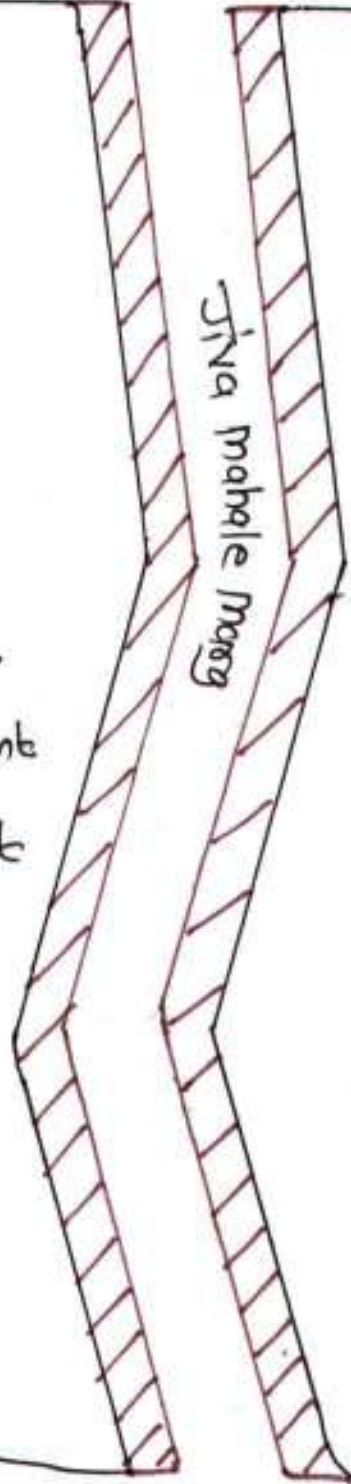


(47)

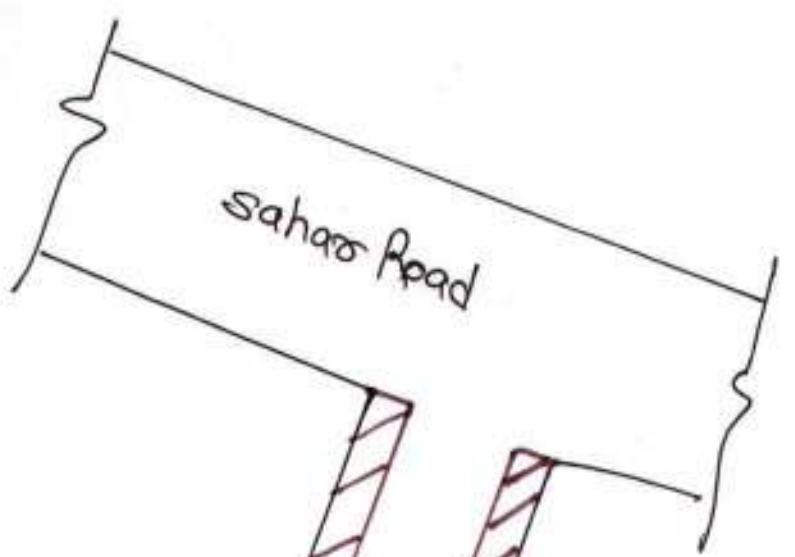


(47) Jiva Mahale Marg
(side strips)

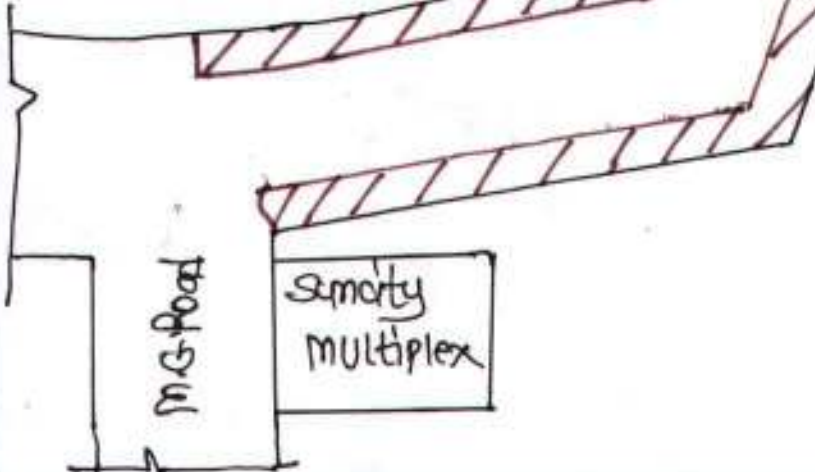
Length = 500.00 Rmb
Width = 7.00 Rmb



48



Shahaji Raje Marg



MG Road

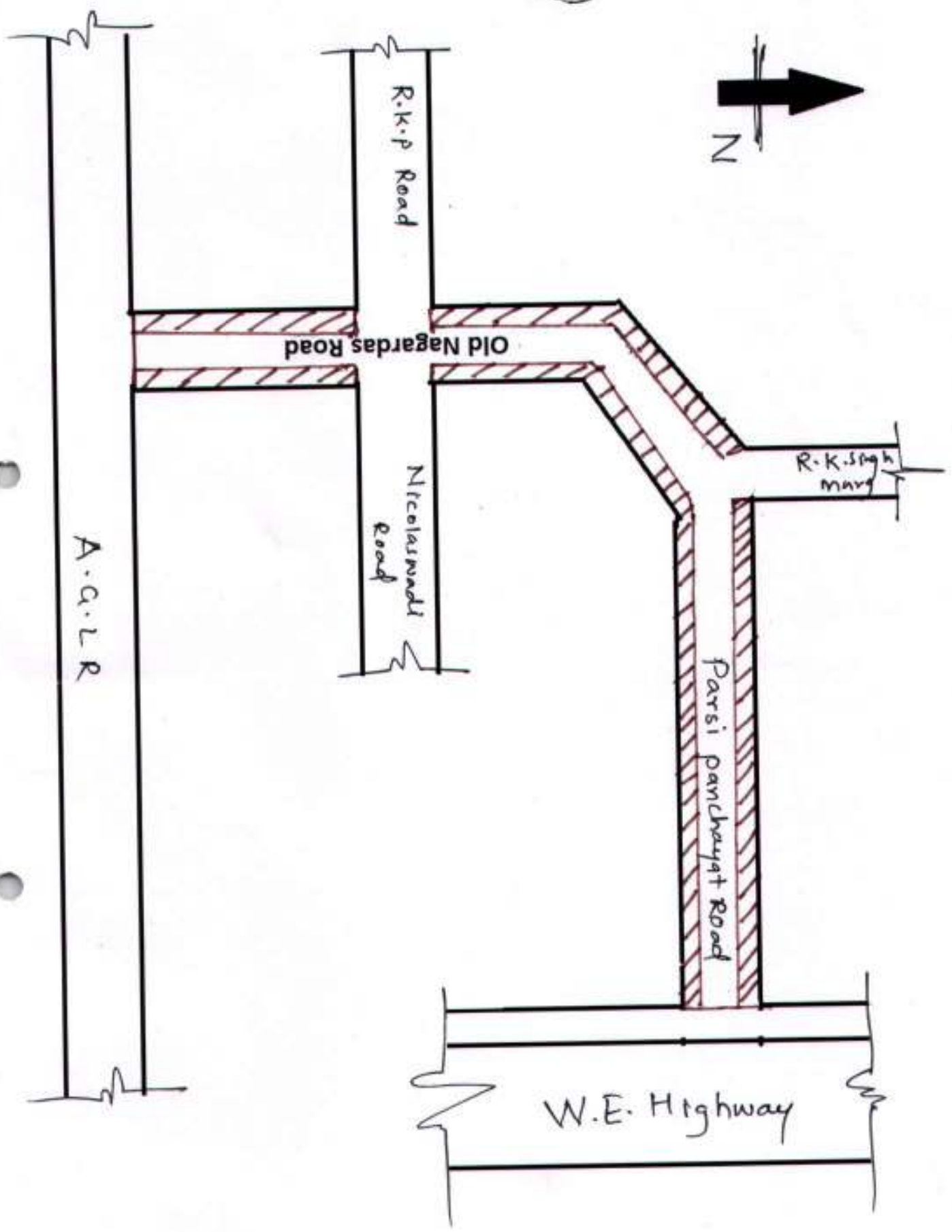
Smart Multiplex

48

Shahaji Raje Marg
(side strips)

Length = 750 Rmb
Width = 700 Rmb

(49)



(49) Old Nagardas Road (side strips)

Length = 800.00 Rmt
Width = 10.00 Rmt

①



Sadbhakti Road

The Hindu friends society Road

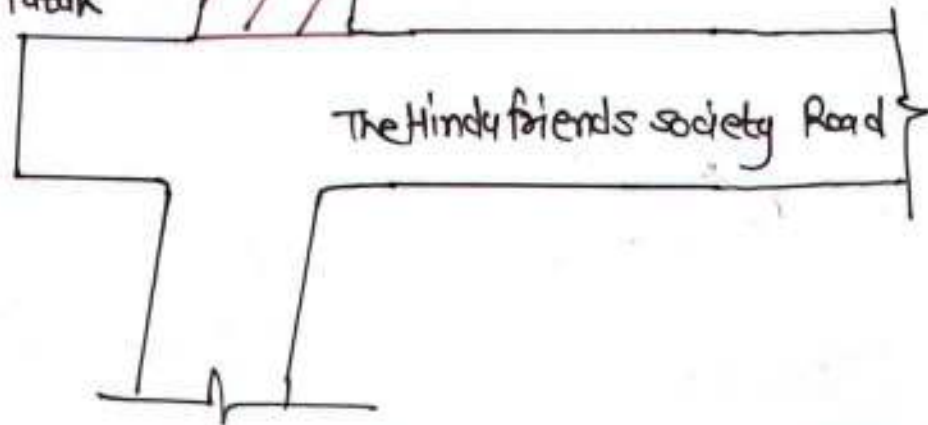
①. Sadbhakti Road

Length = 470.00 Rmt

Width = 9.15 Rmt

Amboli
fatak

The Hindu friends society Road



②

JVLR

Jogeshwari Gampha Road

N ↑


②

Jogeshwari Gampha Road.

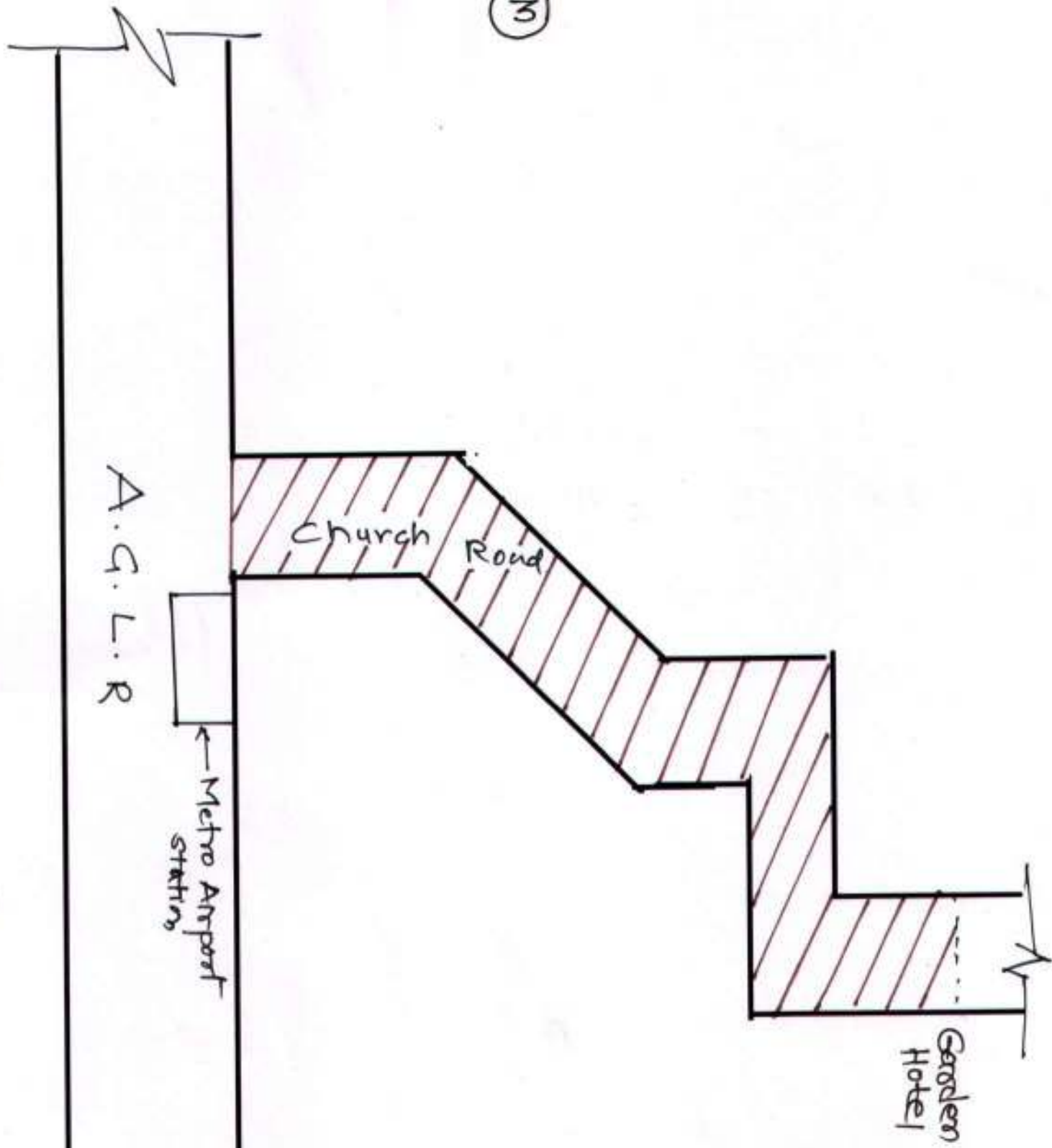
Length = 334.00 Rmt

Width = 9.15 Rmt

R.R. Thakara Marg



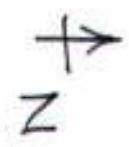
3



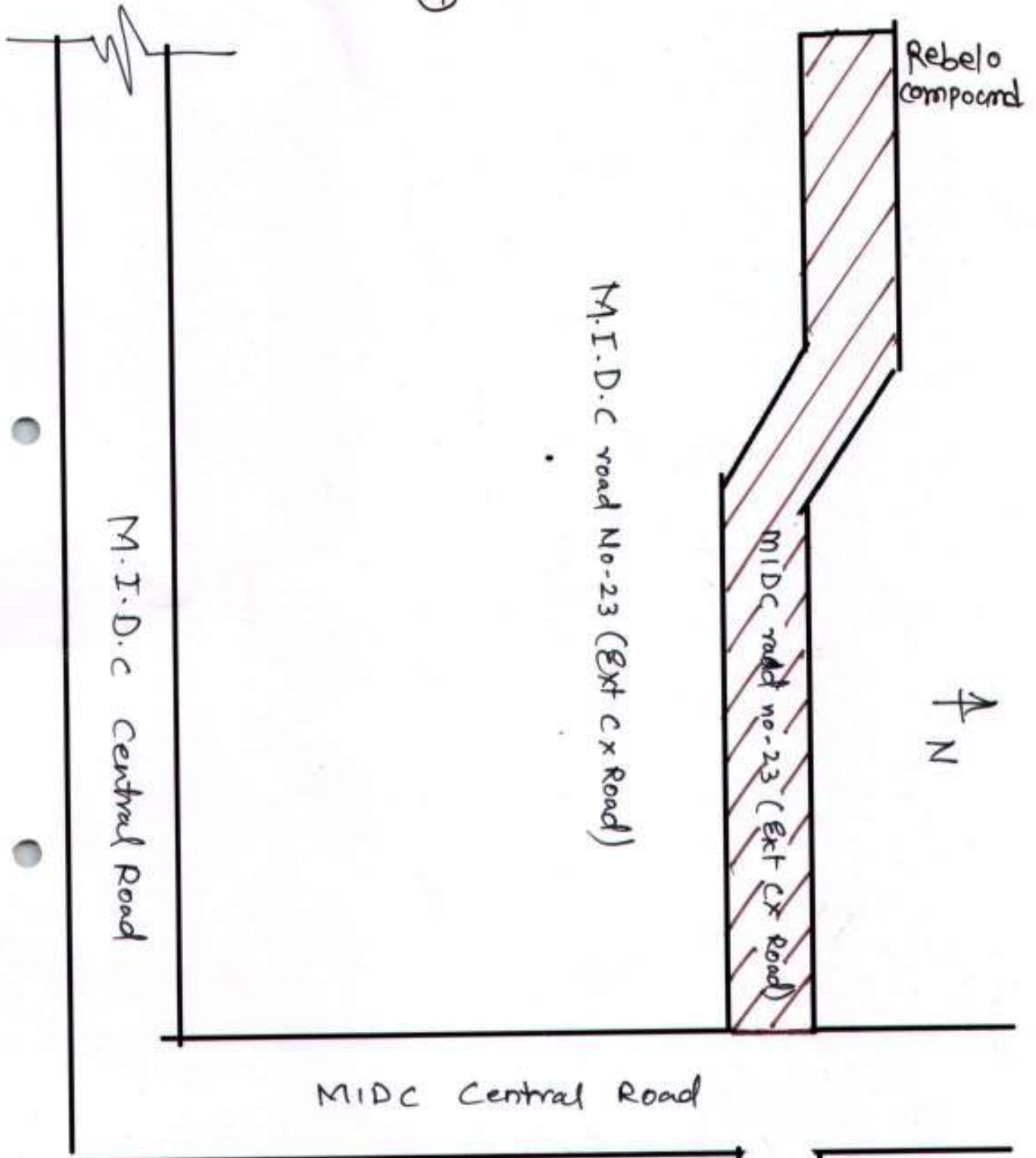
③ church Road (main)

Length = 425.00 Rmt

Width = 15.00 Rmt



④



④ MIDC Road No. 23 (Ext. C Cross Road)

Length = 500.00 Rmb

Width = 18.30 Rmb

⑤ Rane Bungalow Junction Road

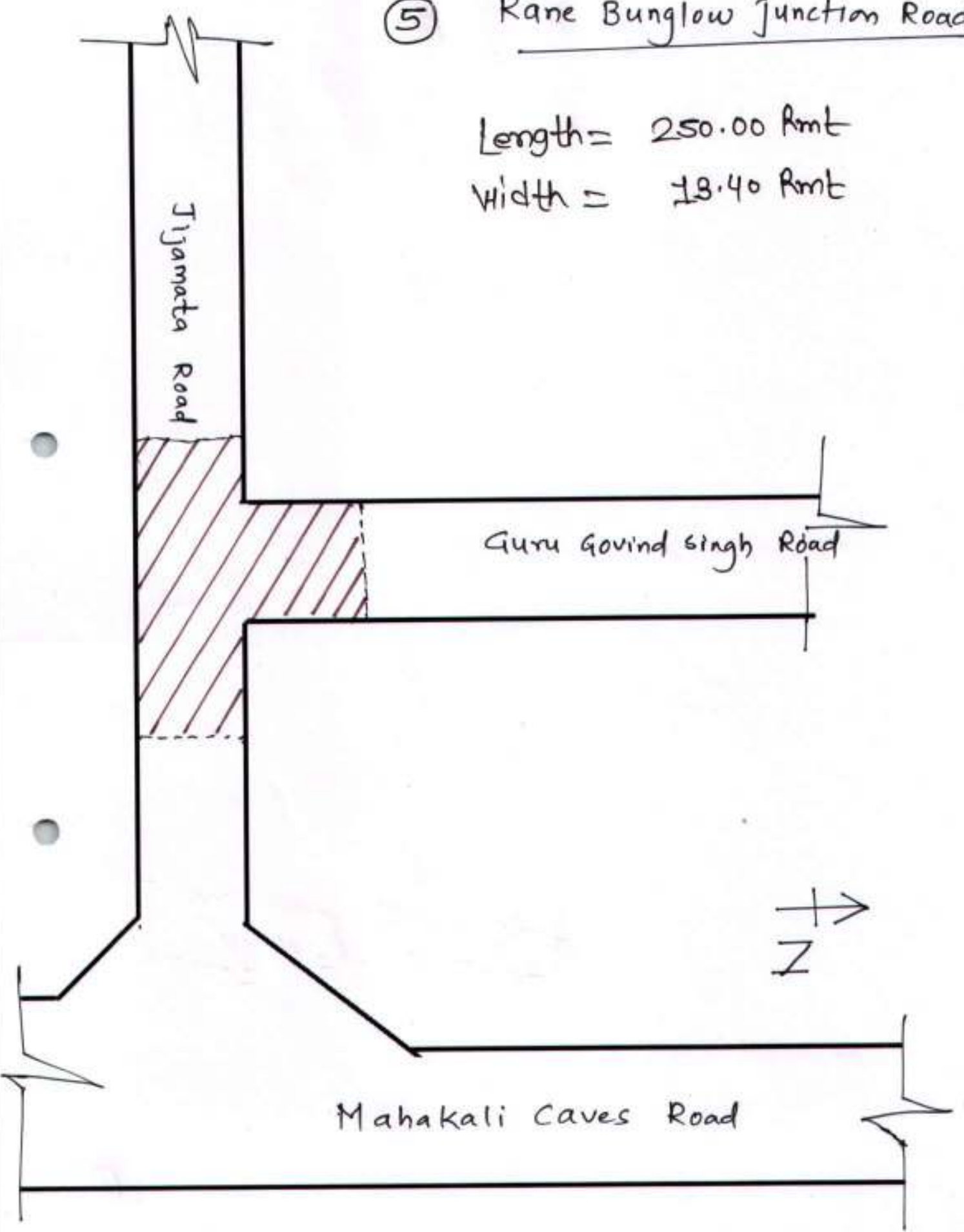
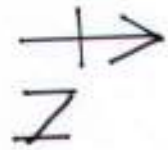
Length = 250.00 Amt

Width = 18.40 Amt

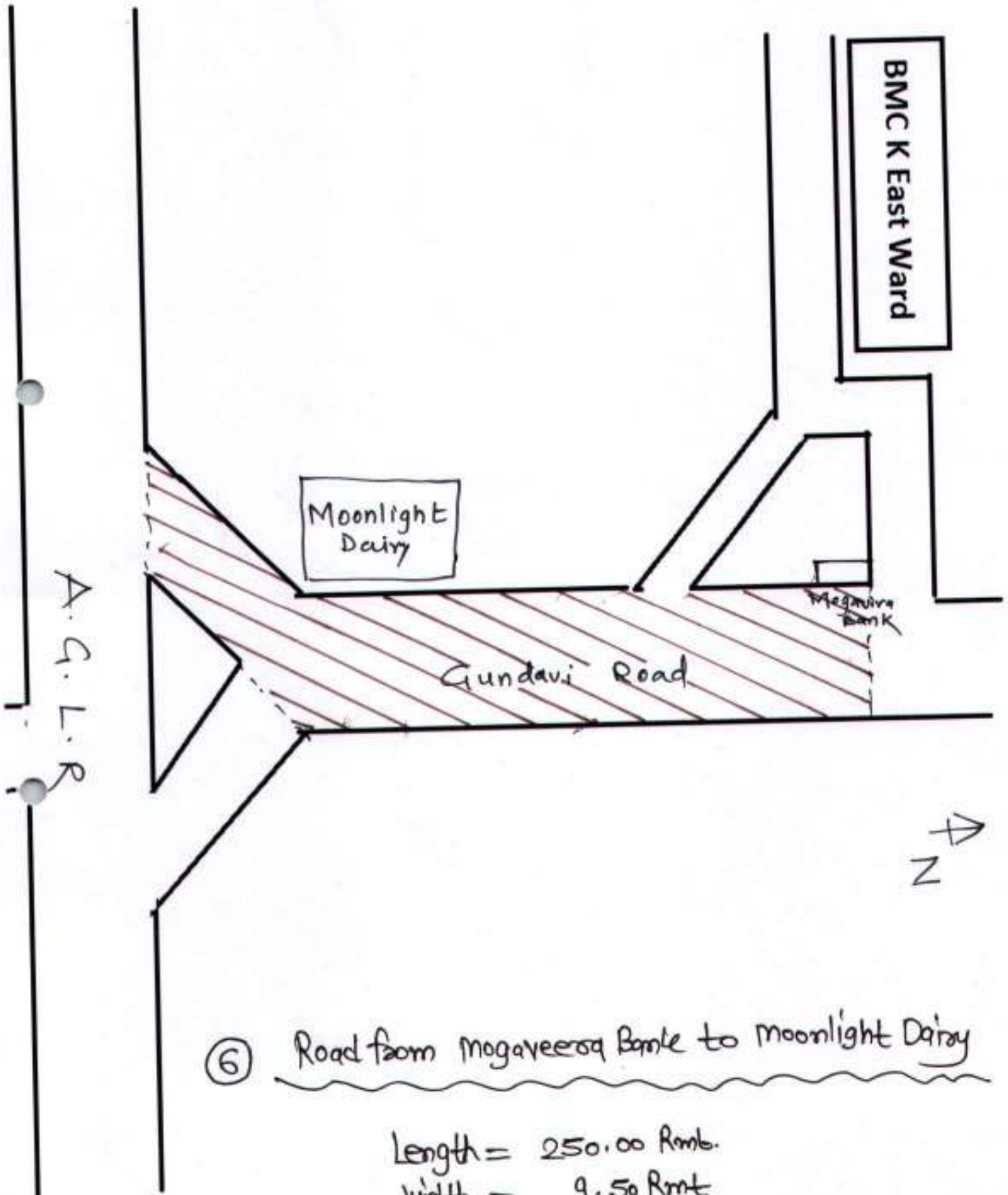
Jyamata Road

Guru Govind Singh Road

Mahakali Caves Road



⑥



⑥ Road from Mogaveera Bank to Moonlight Dairy

Length = 250.00 Rmb.

Width = 9.50 Rmt

7

N.S. Phadke Road

A.G.L.R

Manjrekar wadi Road

W.E. Highway

Manjrekarwad Road 7

Length = 380.00 Rmt

Width = 18.30 Rmt



08

Subhash Nagar 13.40 m
D.P. Road Jogeshwari

Jogeshwari
Caves Road

Subhash Road

Makrani
Masjid

N

W. E. Highway

08

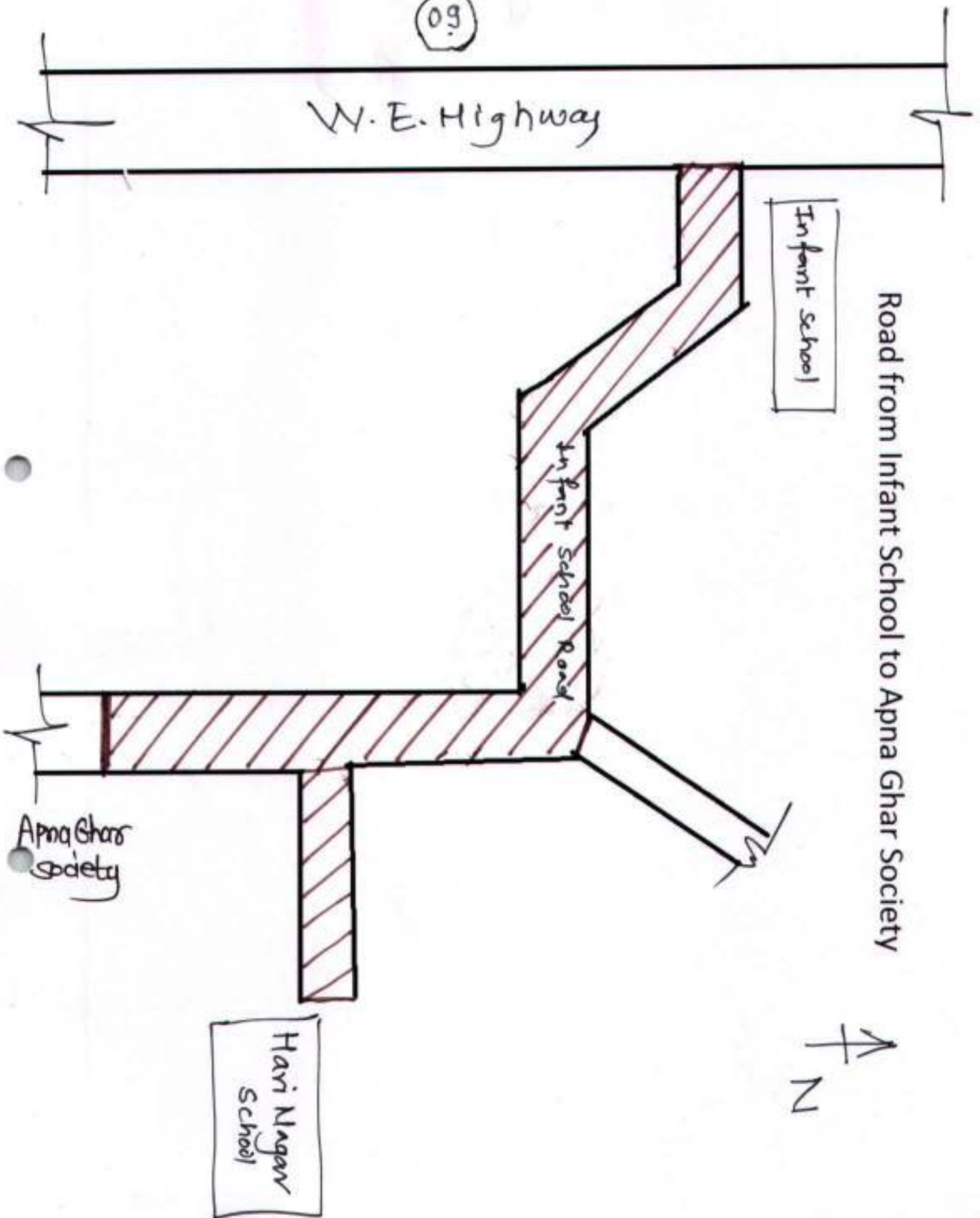
Subhash Nagar 13.40 m D.P. Road (Jogeshwari)

Length = 130.00 Rmt


Width = 13.40 Rmt

09

W. E. Highway



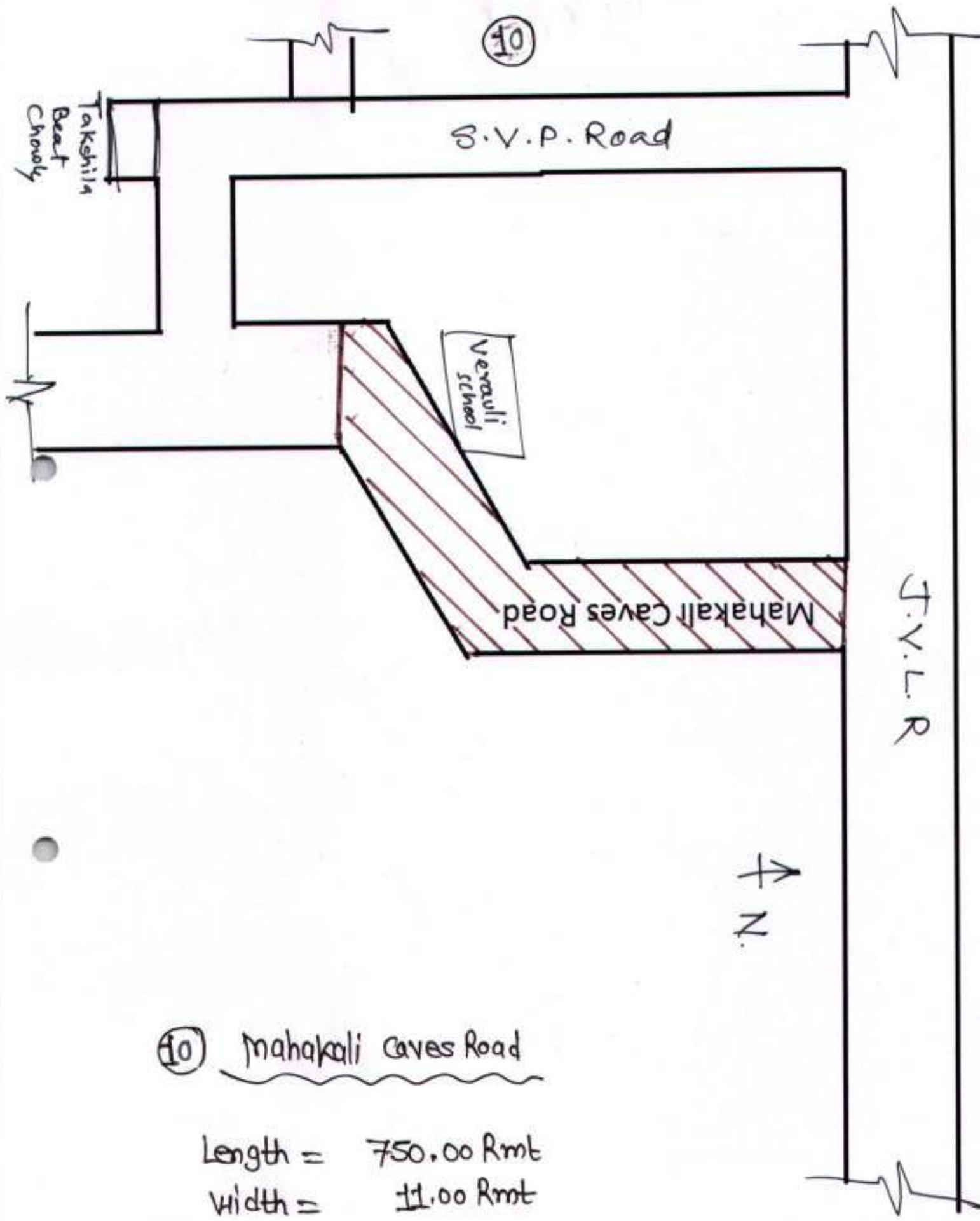
Road from Infant School to Apna Ghar Society



09 Road from Apna Ghar to Infant school

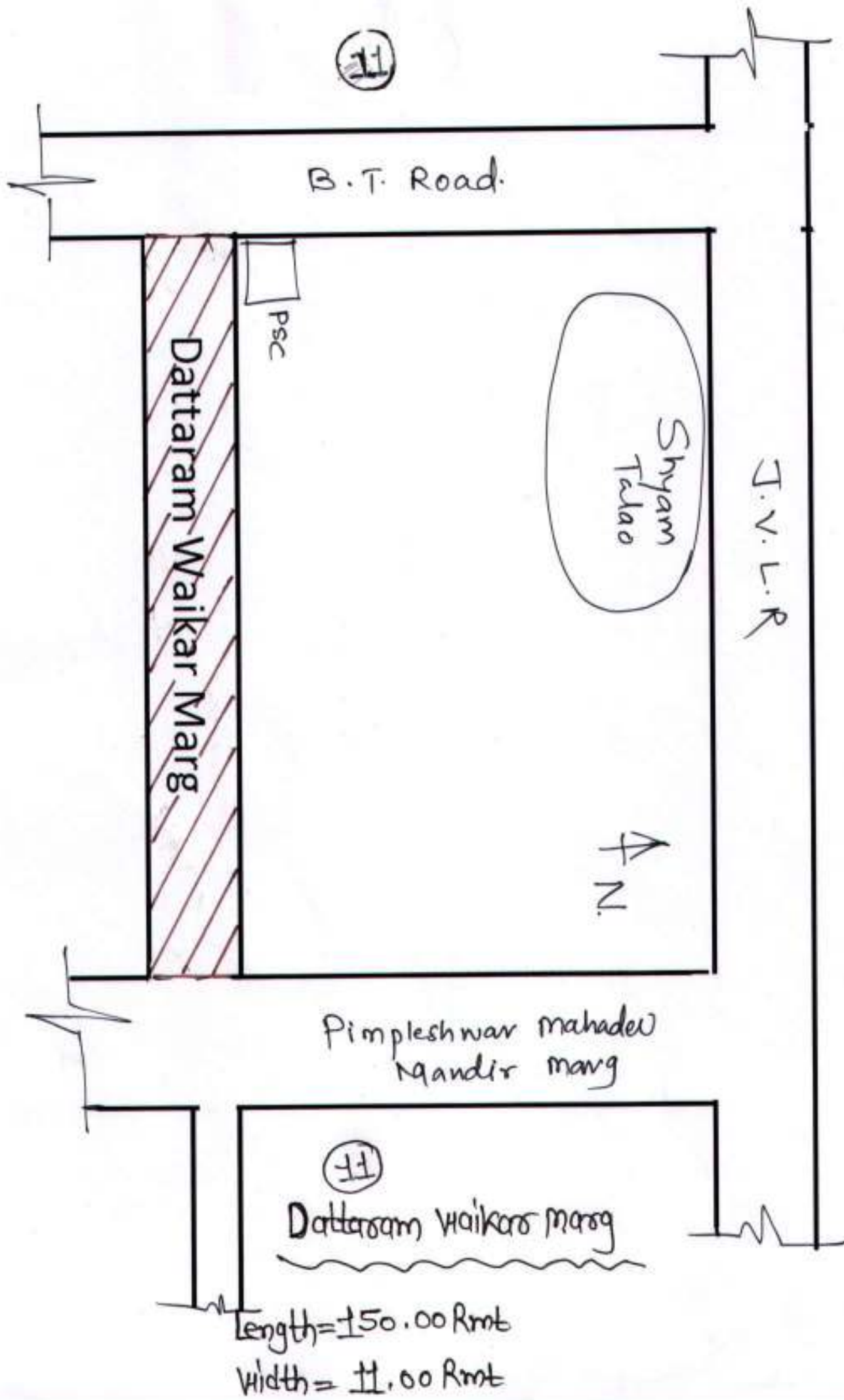
Length = 510.00 Rmt

Width = 9.15 Rmt



⑩ Mahakali Caves Road

Length = 750.00 Rmt
 Width = 11.00 Rmt



(12)

W.E. Highway

Service Road

Nadwar Nagar Road No-5

Parsi panchayat Road

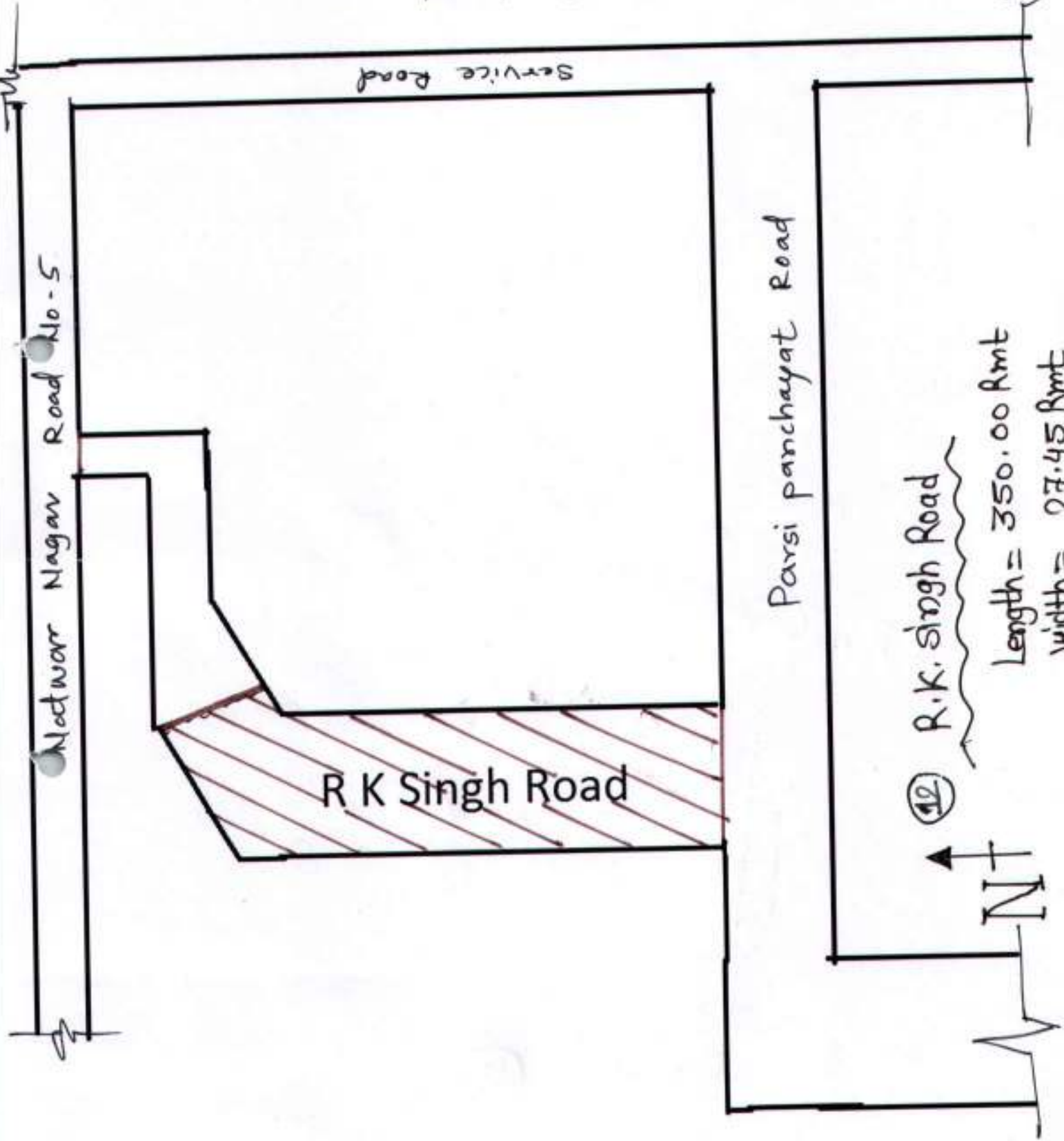
R K Singh Road

R.K. Singh Road

(12)

N ↑

Length = 350.00 Rmt
Width = 27.45 Rmt



(13)

H. F. Soc Road

Natwar Nagar Road no 5

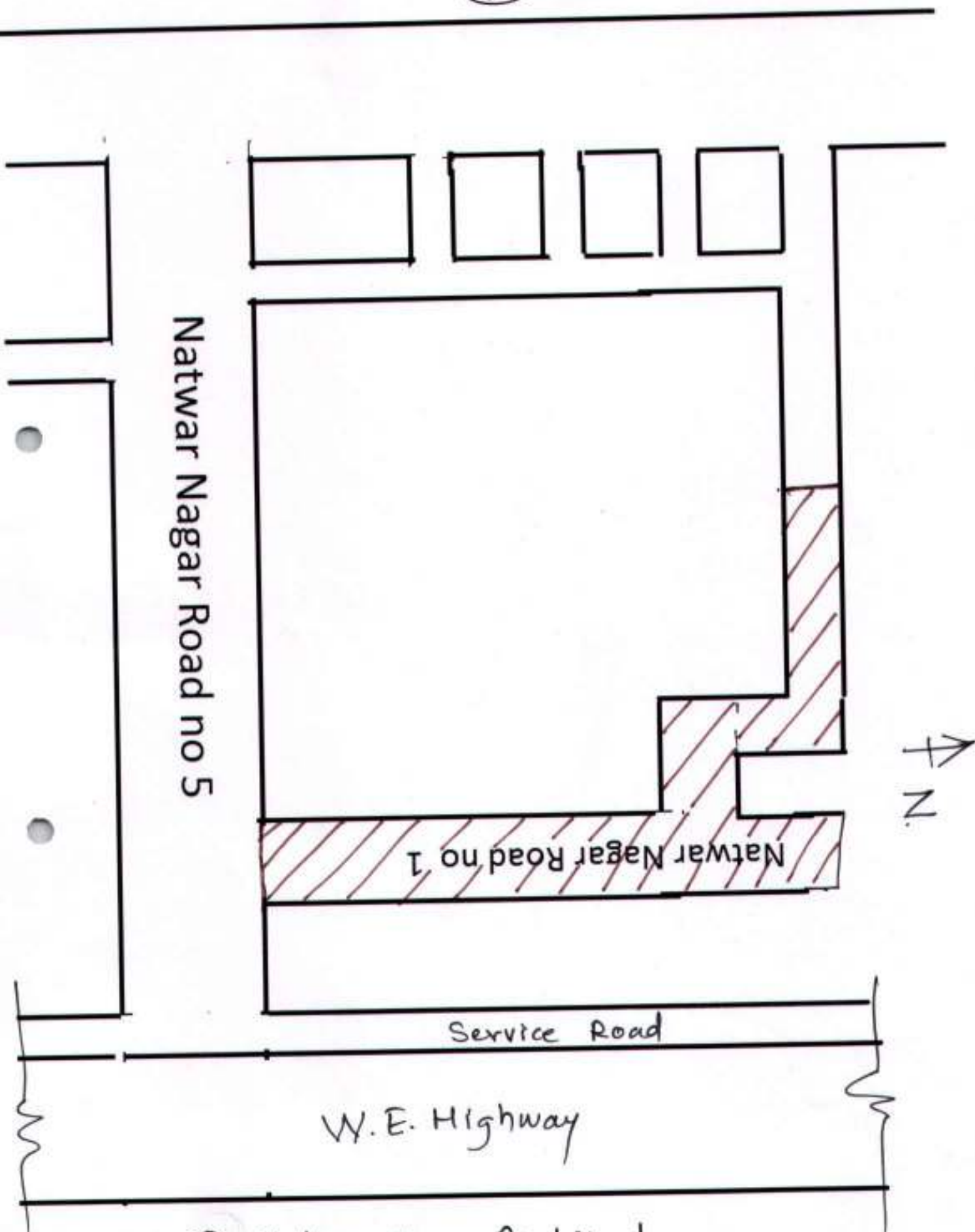
Service Road

W. E. Highway

N

(13) Natwaro Nagar Road No. 5
Length = 550.00 Rmt
Width = 10.50 Rmt

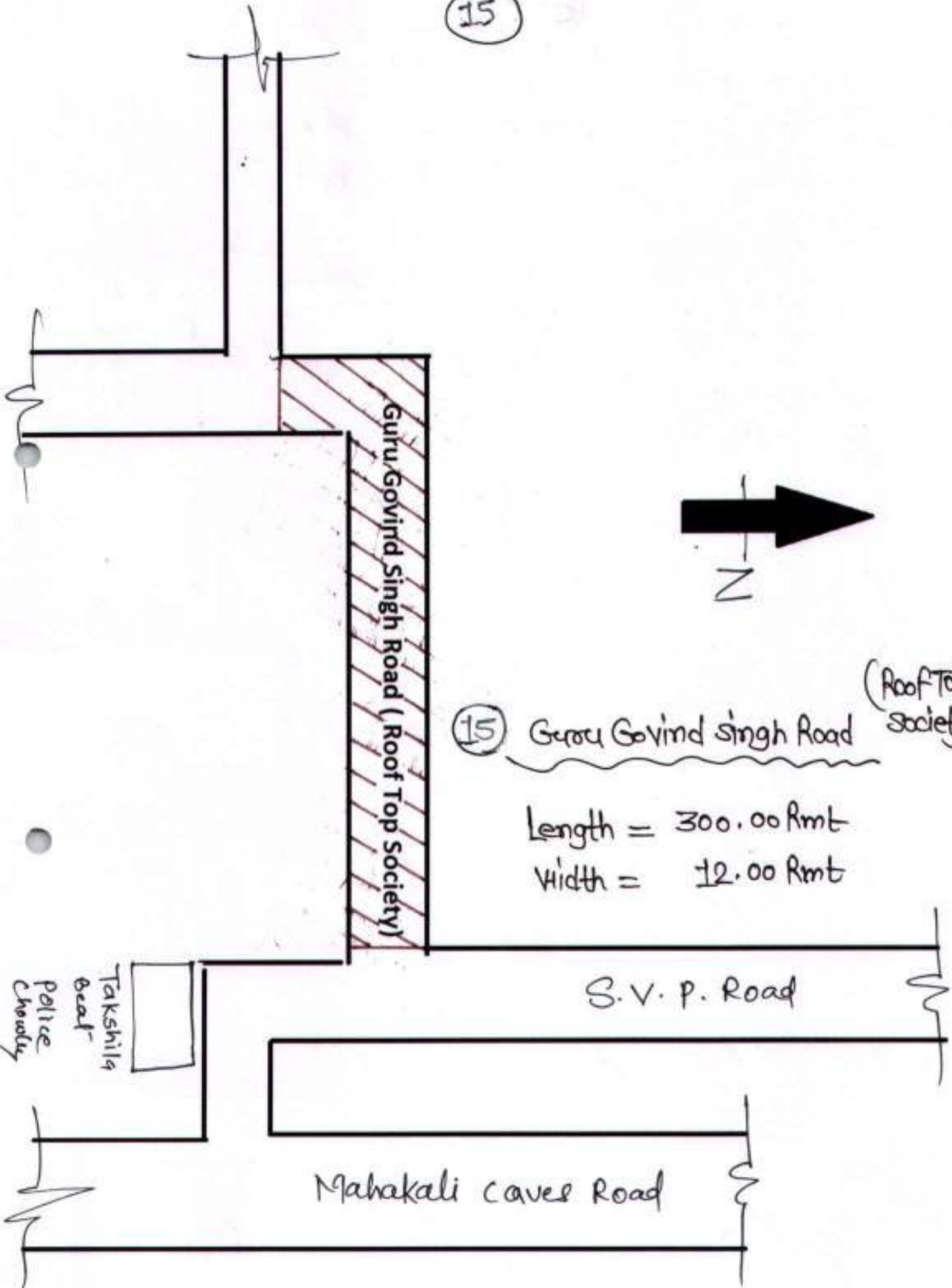
(14)



(14) Natwar Nagar Road No. 1

Length = 400.00 Rmt
width = 18.30 Rmt

15

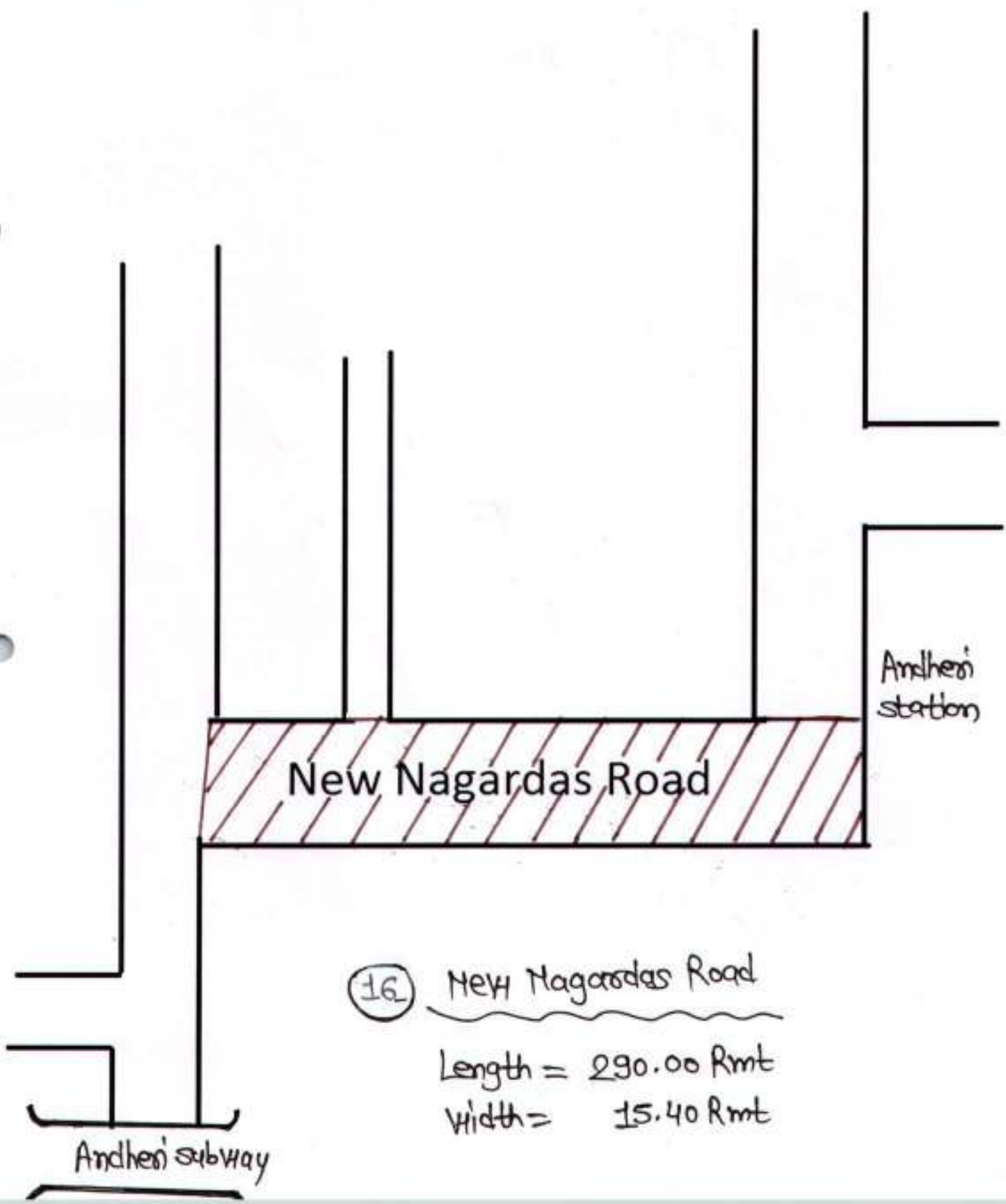


15 Guru Govind Singh Road (Roof Top Society)

Length = 300.00 Rmt

Width = 12.00 Rmt

16



16 New Nagardas Road

Length = 290.00 Rmt

Width = 15.40 Rmt

Andheri subway

Andheri station

32

17

Teli Gully

17 Teli Gully cross Road

Length = 325.00 Rmt

Width = 13.40 Rmt

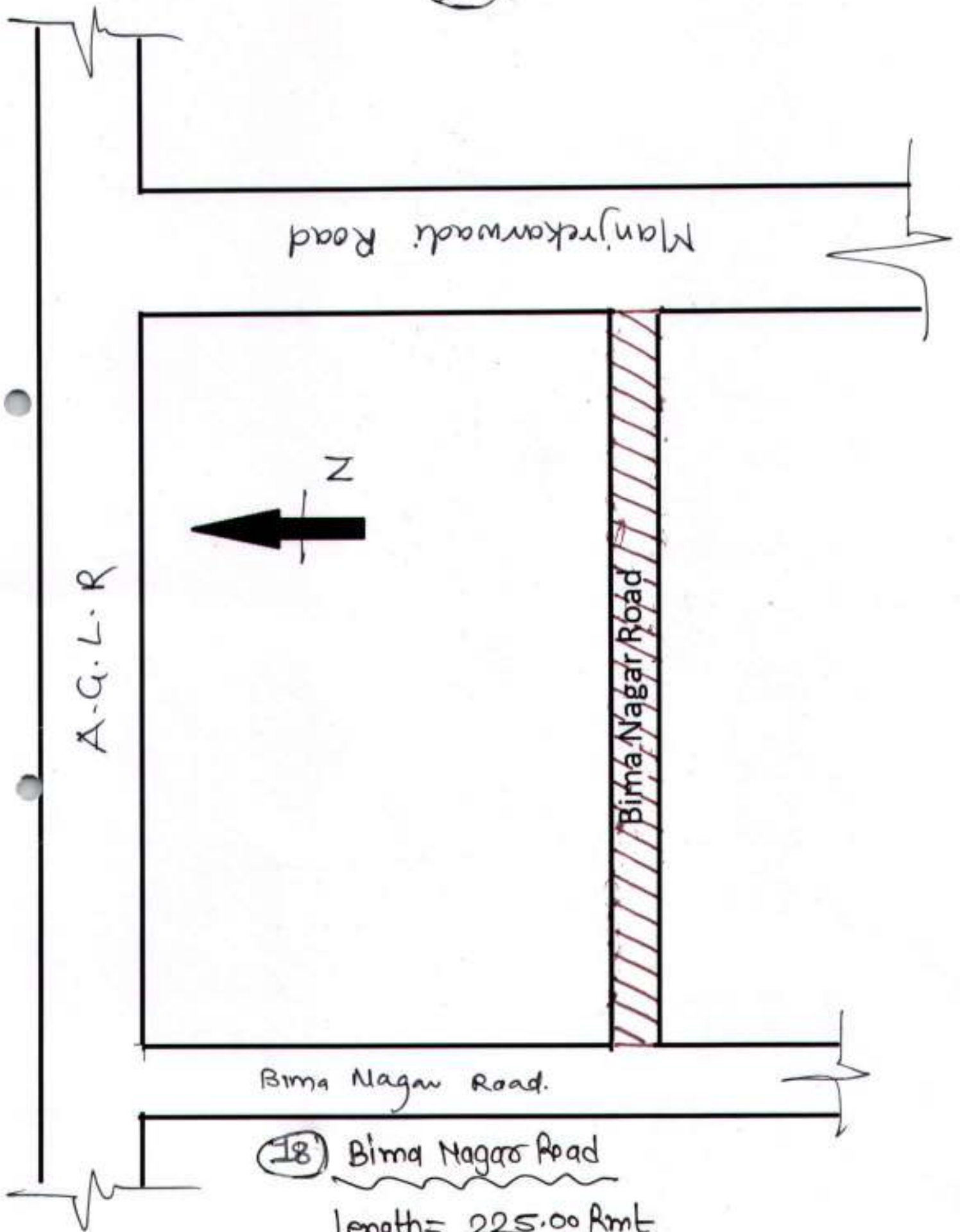
Telly Gully Cross Road



N

Sahar Road

(18)

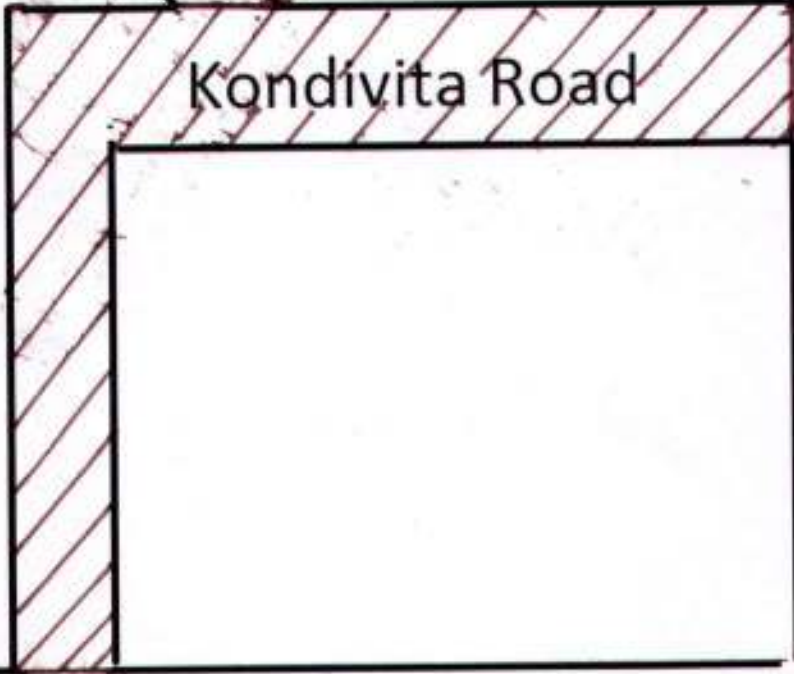
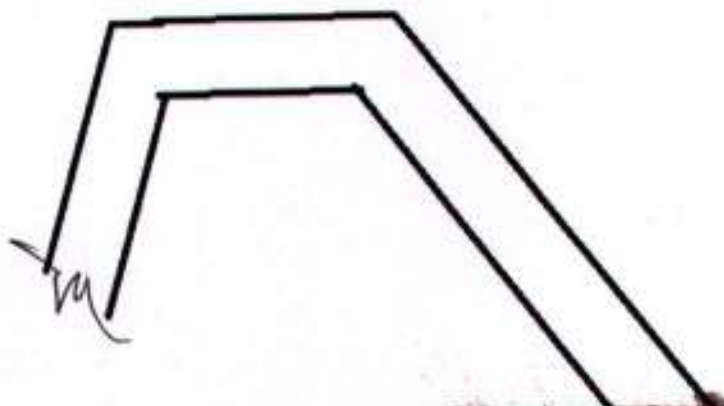


(18) Bima Nagar Road

Length = 225.00 Amt

Width = 9.15 Amt

19



①9 Kondivita Road

Length = 900.00 Rmt

Width = 13.40 Rmt

MIDC central Road

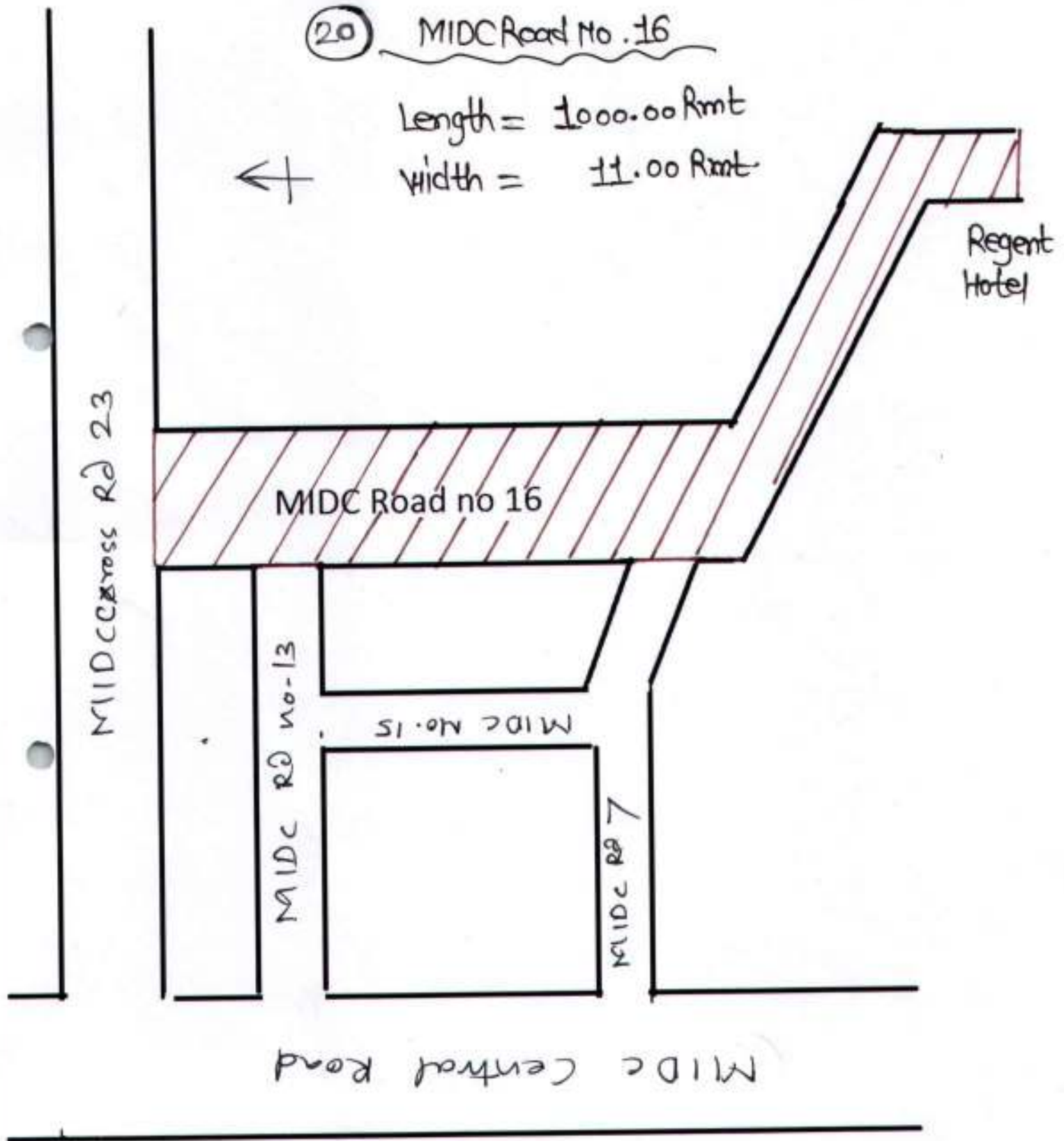
MIDC B cross road.

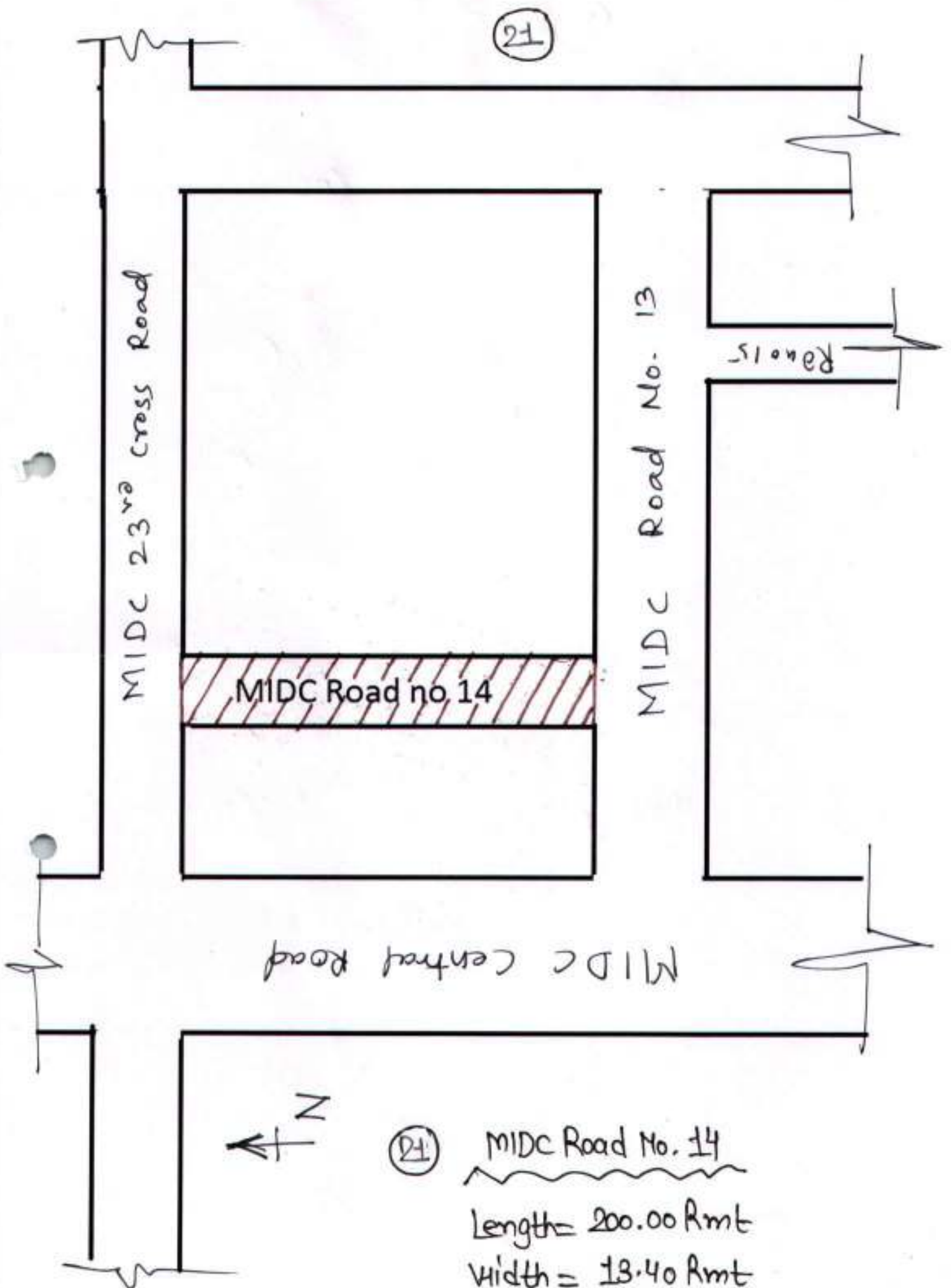
A.G.L.R

(20) MIDC Road No. 16

Length = 1000.00 Rmt

Width = 11.00 Rmt





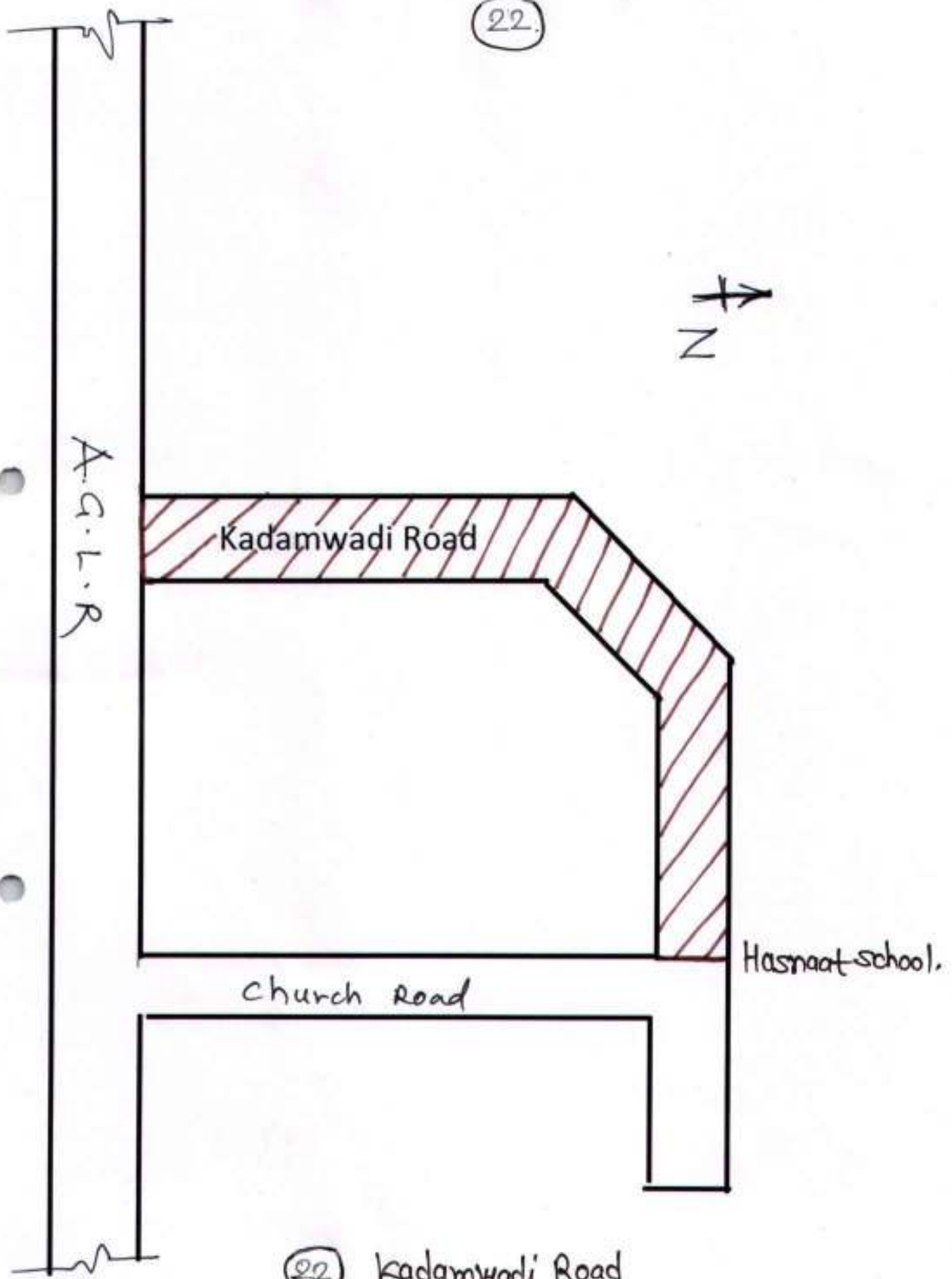
②①

MIDC Road No. 14

Length = 200.00 Rmt

Width = 13.40 Rmt

22.



22) Kadamwadi Road

Length = 700.00 Rmt
Width = 13.40 Rmt

(23)

Old Nagardas Road

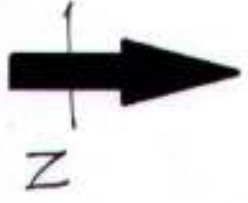
A.C.L.R

Pallavi Hotel

Verma Nagar Road

Azad Road

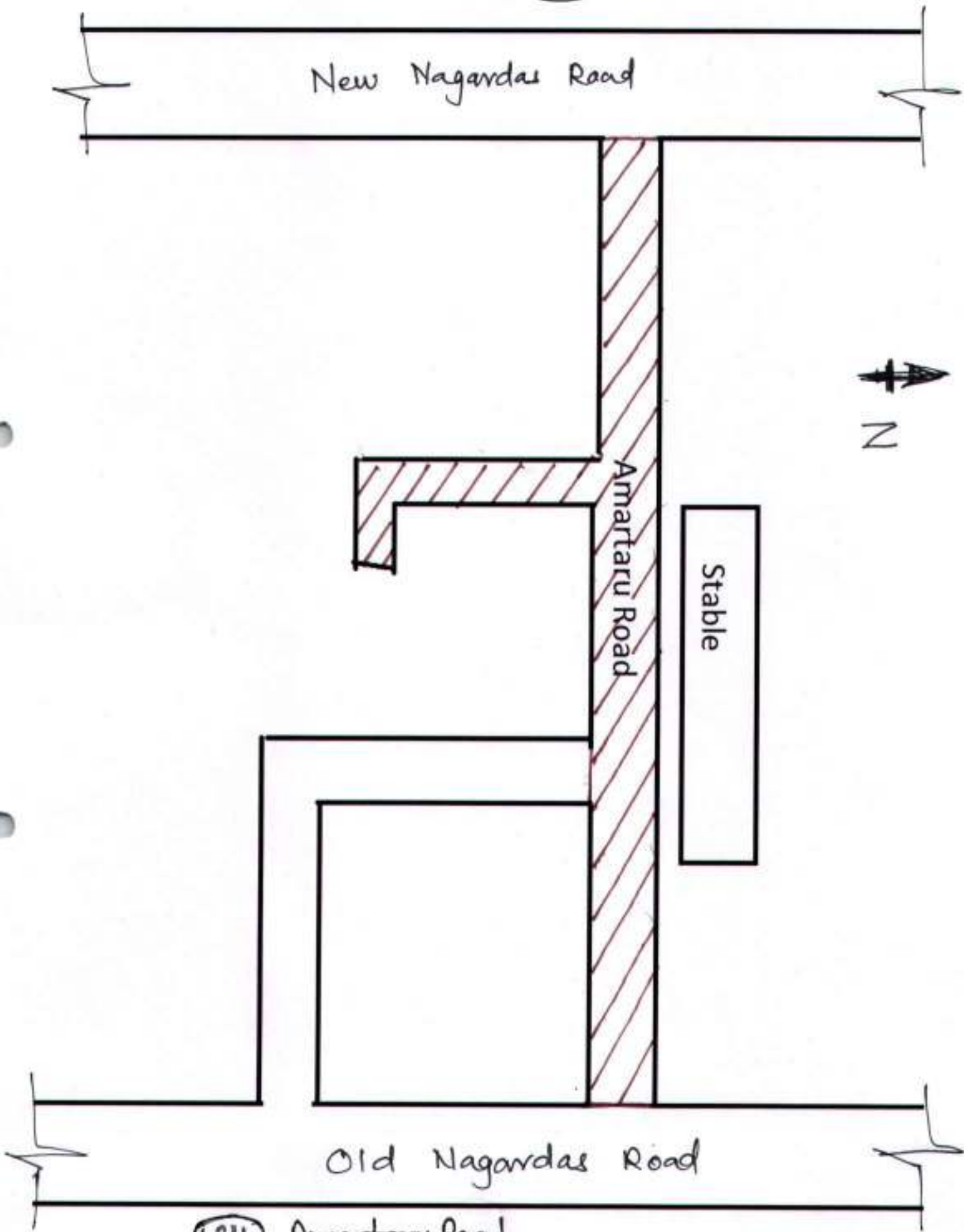
BMC K East Ward



(23) Azad Road

Length = 450.00 Rmt
Width = 12.00 Rmt

(24)



(24) Amartaru Road

Length = 470.00 Rmt Width = 9.15 Rmt

Amboli
fatak

(25)

Hinda friends soc Road.

Mogoa service Road

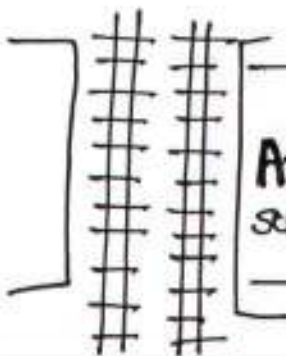


(25) Mogoa service Road

Length = 400.00 Rmt

Width = 9.15 Rmt


WESTERN RAILWAY



Andheri
subway

(26)

Vijay Nagar Bridge



Mareol Mareoshi Road (26)

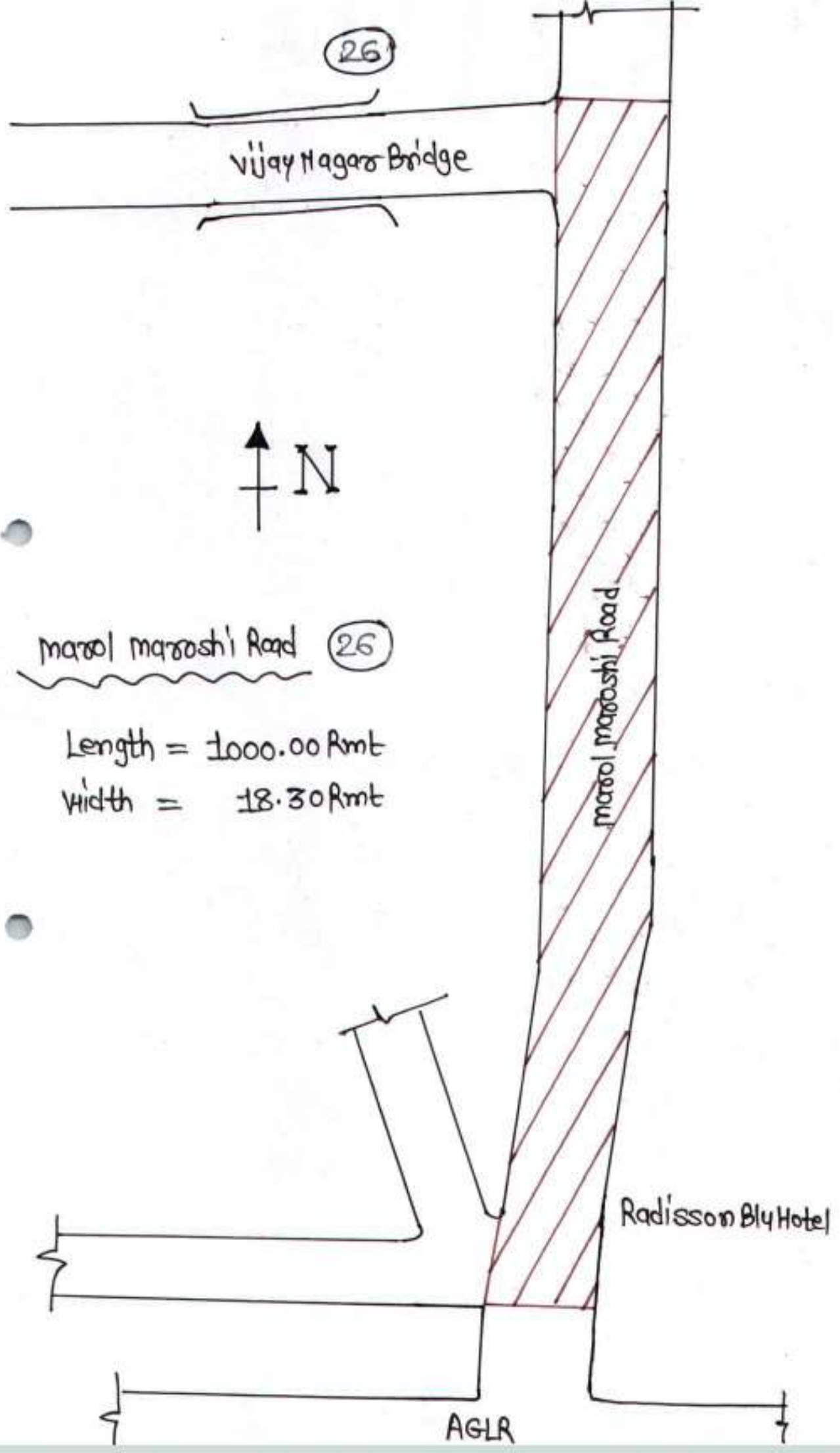
Length = 1000.00 Rmt

Width = 18.30 Rmt

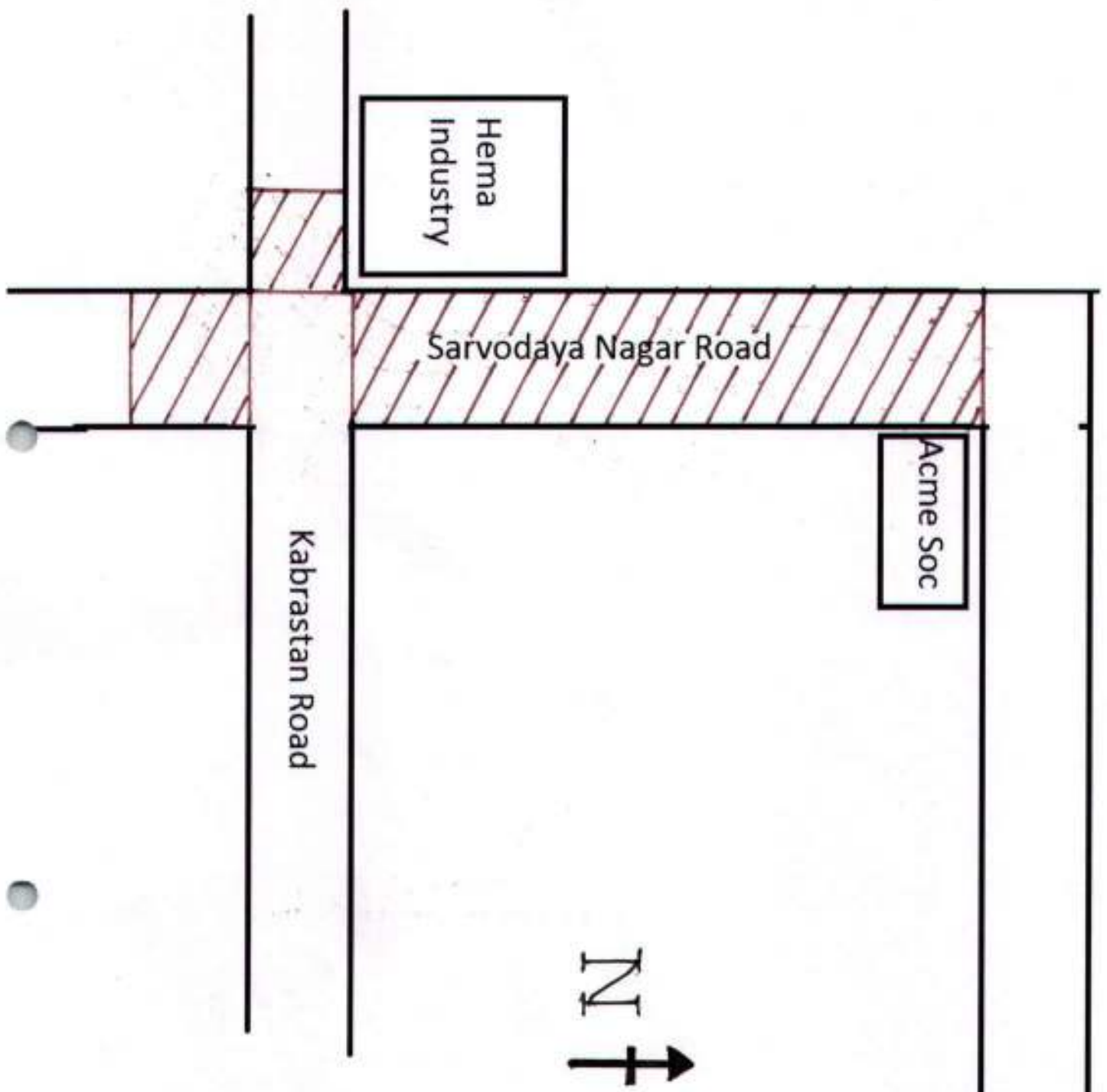
Mareol Mareoshi Road

Radisson Bly Hotel

AGLR



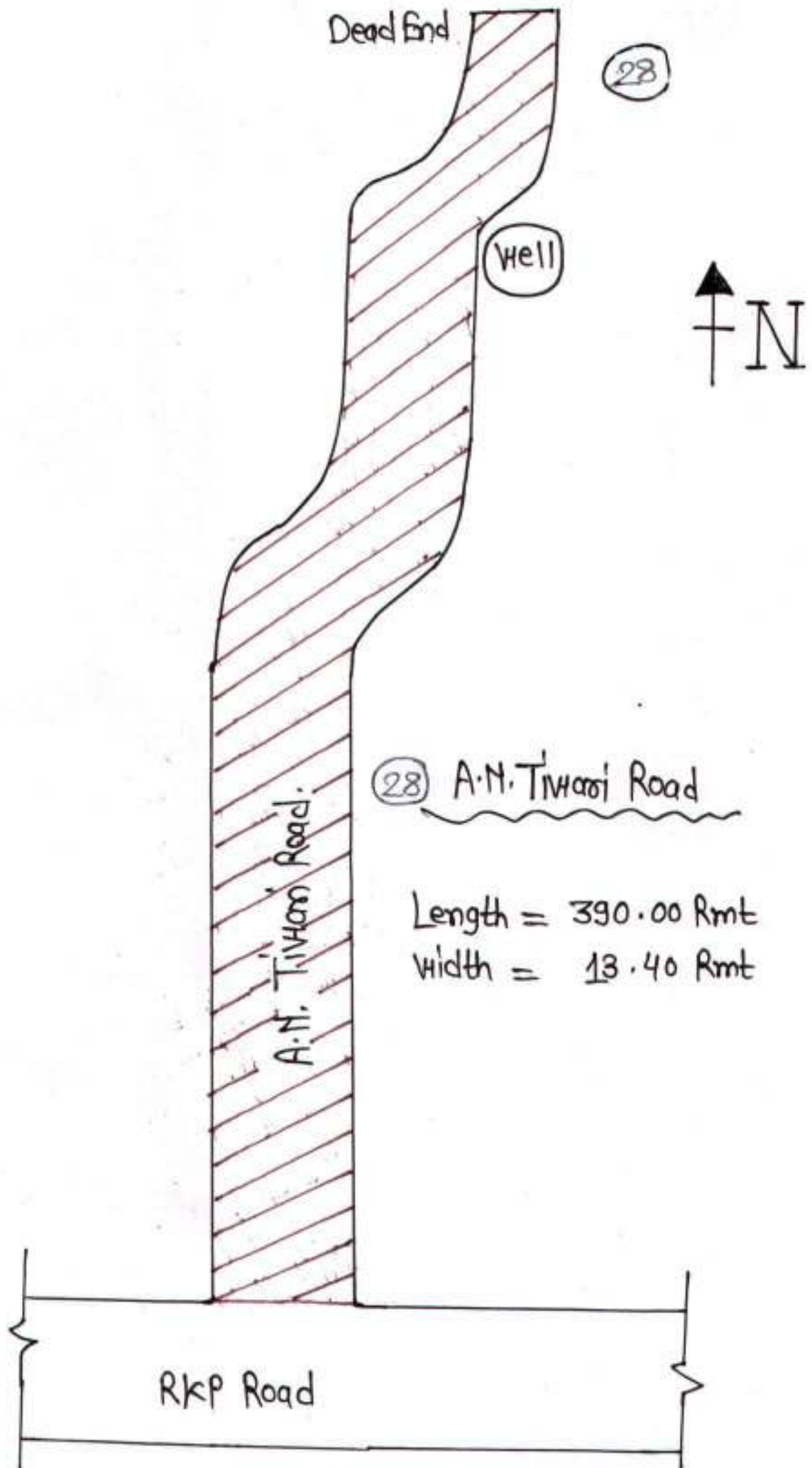
(27)



(27) Sarvodaya Nagar Road

Length = 470.00 Rmt

Width = 15.00 Rmt



Dead End

28

Well



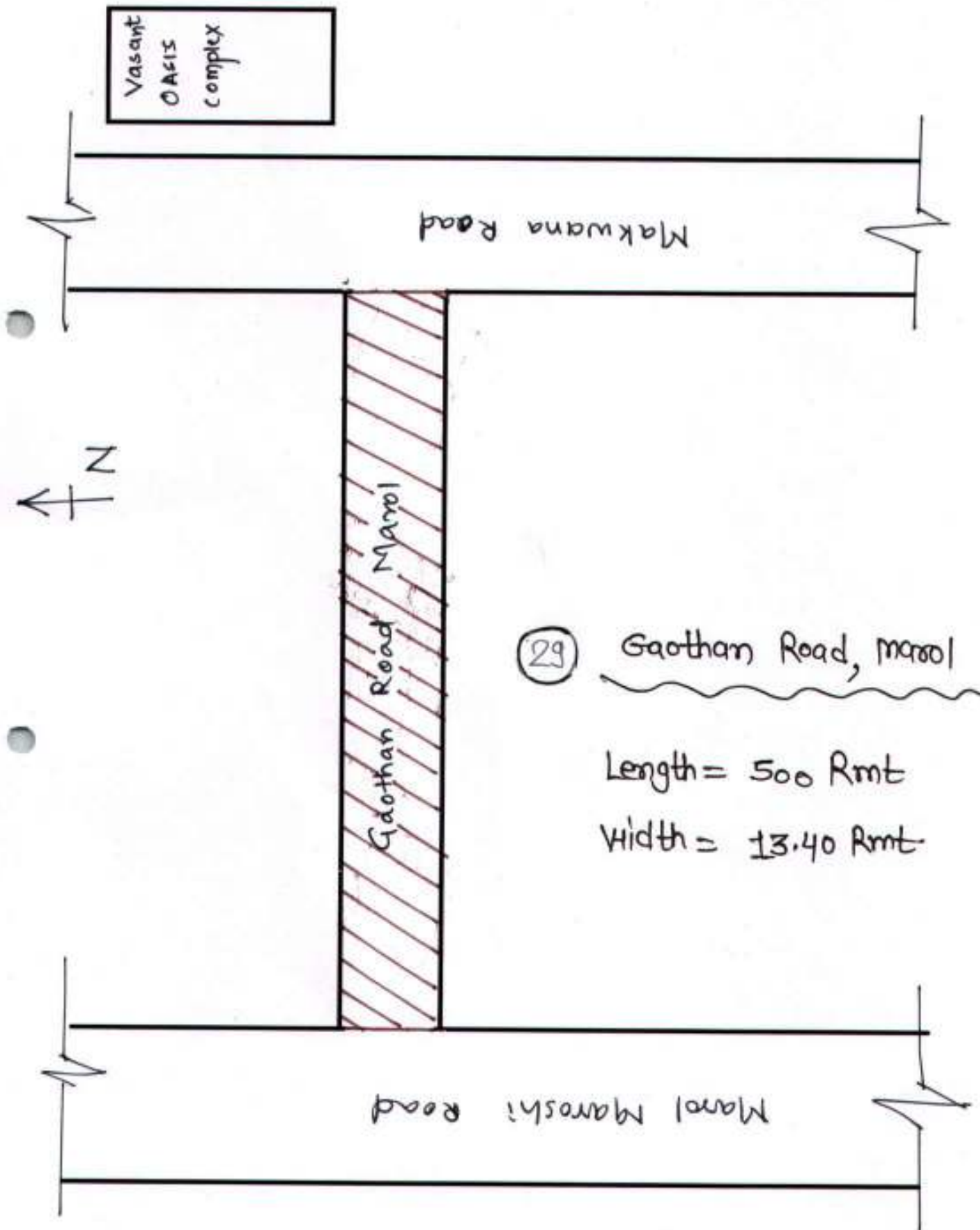
A.N. Tiwari Road

28 A.N. Tiwari Road

Length = 390.00 Rmt

Width = 13.40 Rmt

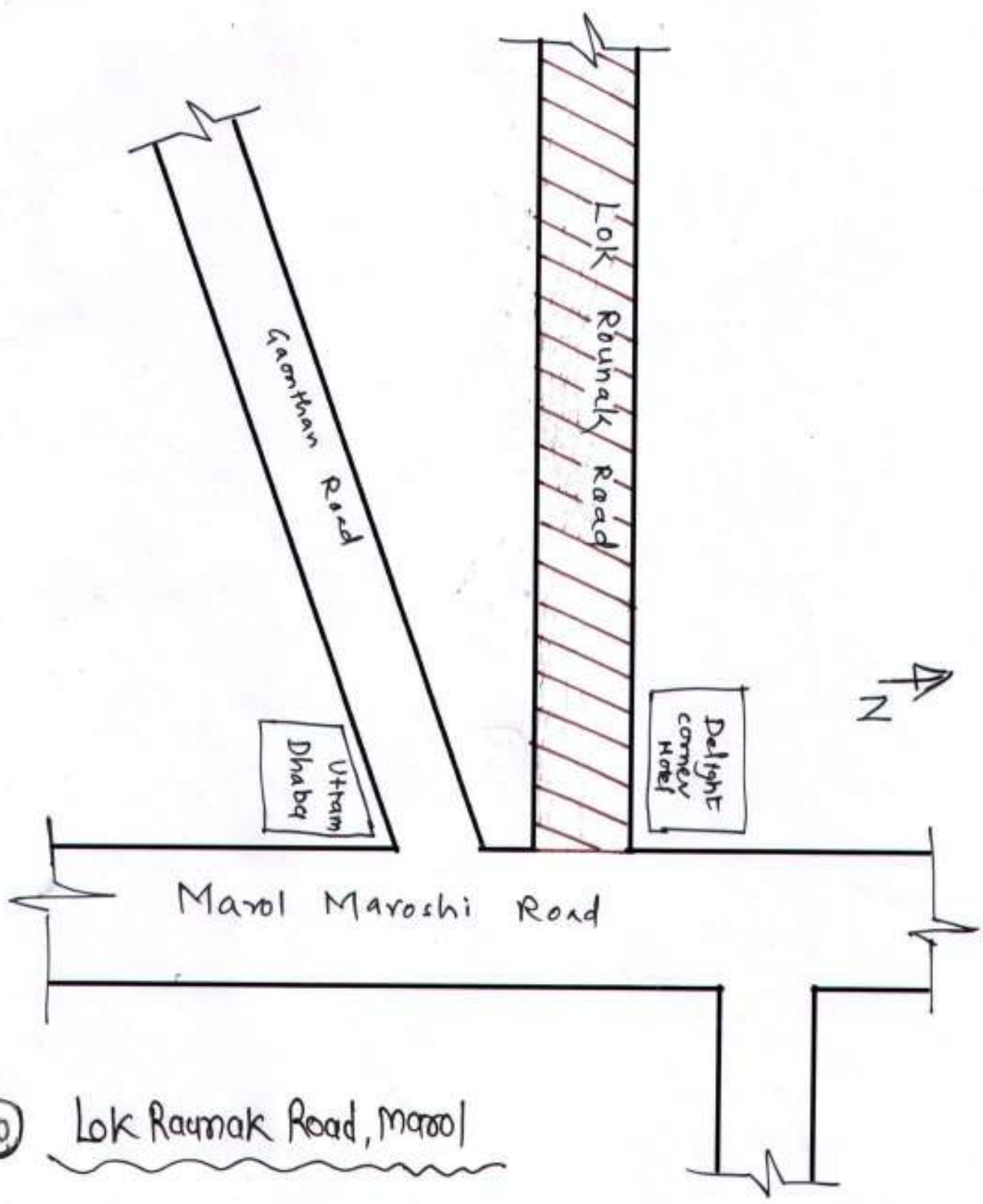
RKP Road



(29) Gaothan Road, marol

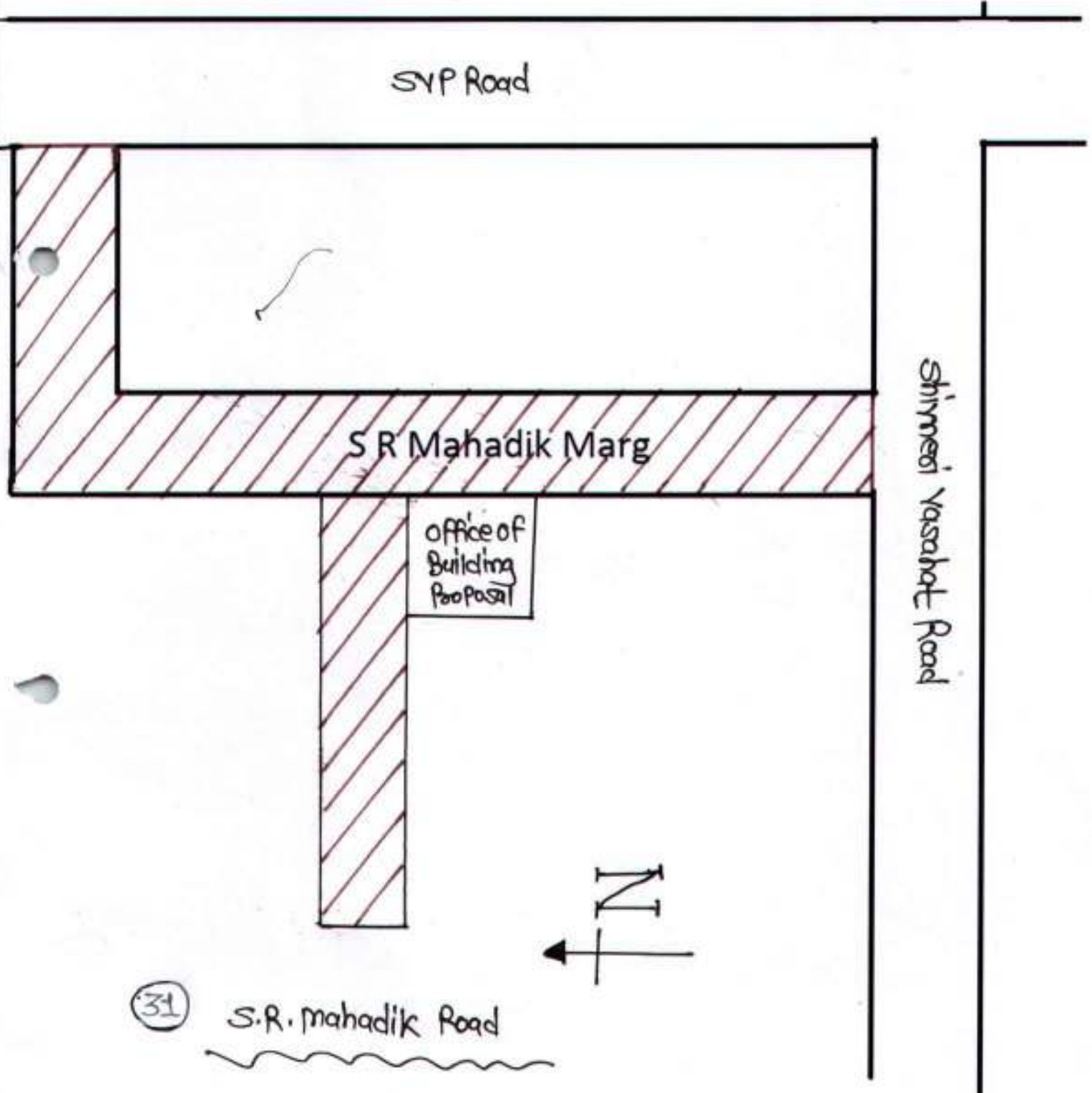
Length = 500 Rmt

Width = 13.40 Rmt



30 Lok Rounak Road, Marol

Length = 200.00 Rmt
Width = 15.00 Rmt

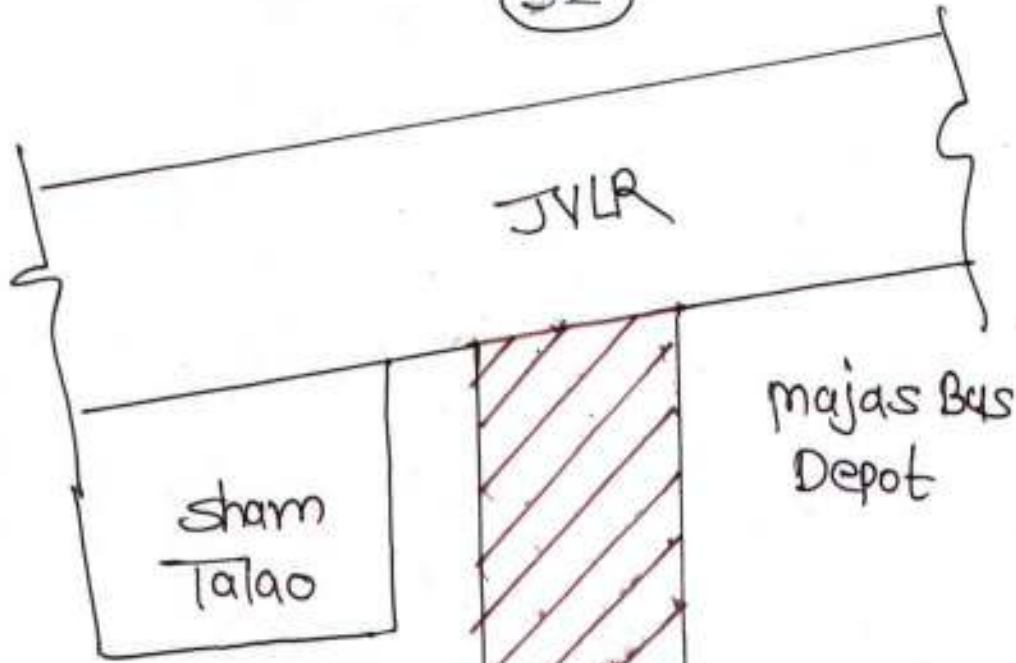


31 S.R. mahadik Road

Length = 570.00 Rmt

Width = 13.00 Rmt

32




32



Pimpleshwar Mahadev Mandir Marg

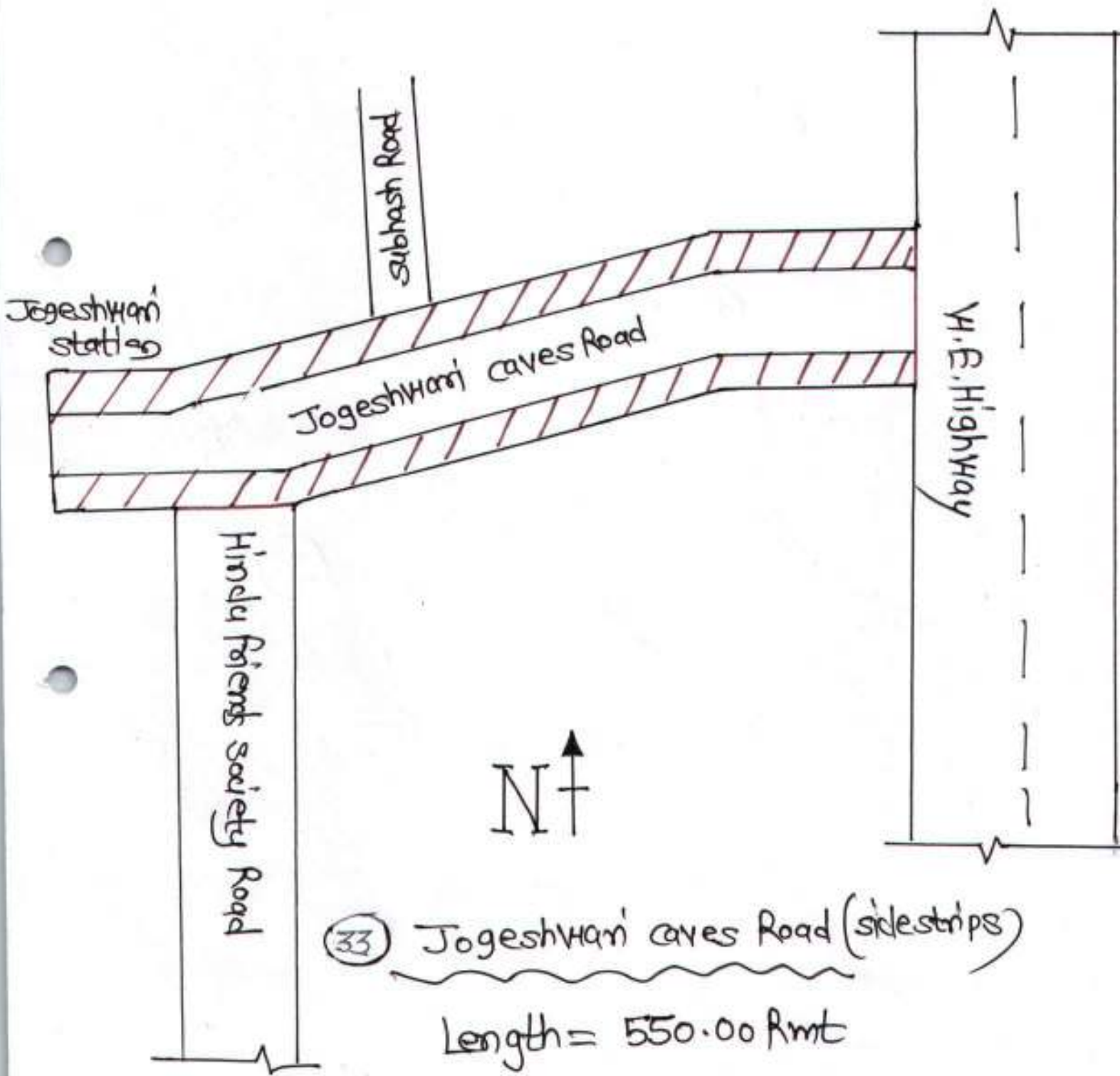
Length = 320.00 Amt

Width = 18.30 Amt



Dattaram Govind Warkar Marg

33



33 Jogeshwari caves Road (sidestrips)

Length = 550.00 Rmt

Width = 8.00 Rmb.

34



Darshan Bldg no 2



Shivneri Vasahat cross Road

Shivneri Vasahat Road

34

Shivneri Vasahat cross Road

Length = 100.00 Rmt
Width = 9.15 Rmt

